



REV 100 / 0000

High Peak Borough Council

working for our community

Application for prior notification of agricultural or forestry development - proposed building.

Town and Country Planning General Permitted Development Order 1995

Schedule 2, parts 6 & 7

HIGH
BOROUGH
23 DEC 2009

Publication of applications on planning authority websites

Please note that the information provided on this application form and in supporting documents may be published on the Authority's website. If you require any further clarification, please contact the Authority's planning department.

Please complete using block capitals and black ink.

It is important that you read the accompanying guidance notes as incorrect completion will delay the processing of your application.

1. Applicant Name and Address

Title:	Mr	First name:	Mark
Last name:	McGahan		
Company (optional):			
Unit:		House number:	13
		House suffix:	
House name:			
Address 1:	Valemount		
Address 2:	Hadfield		
Address 3:			
Town:	Glossop		
County:	Derbyshire		
Country:	England		
Postcode:	SK13 1D P		

2. Agent Name and Address

Title:		First name:	
Last name:			
Company (optional):			
Unit:		House number:	
		House suffix:	
House name:			
Address 1:			
Address 2:			
Address 3:			
Town:			
County:			
Country:			
Postcode:			

3. Site Address Details

Please provide the full postal address of the application site.

Unit: House number: House suffix:

House name: Agricultural grazing land

Address 1: Opposite "Kohima"

Address 2: Hague Street

Address 3:

Town: Glossop

County: Derbyshire

Postcode (optional): SK13 8NS

Description of location or a grid reference.
(must be completed if postcode is not known):

Easting: Northing:

Description:
DY363318. OS map ref SK0393SE. See attached location map.

4. The Proposed Building

Please indicate which of the following are involved in your proposal:

☒ A new building ☐ An extension ☐ An alteration

Please describe the type of building: Agricultural storage building **PORTAL FRAME**

Please state the dimensions:

Length	<input type="text"/> 10-973	metres
Height to eaves	<input type="text"/> 3-962	metres
Breadth	<input type="text"/> 10-973	metres
Height to ridge	<input type="text"/> 5-432	metres

Please describe the walls and the roof materials and colours:

Walls - Materials:	<input type="text"/> FIBRE CEMENT SHEETING
Walls - External colour:	<input type="text"/> GREEN P6
Roof - Materials:	<input type="text"/> FIBRE CEMENT SHEETING
Roof - External colour:	<input type="text"/> GREEN P6

Has an agricultural building been constructed on this unit within the last two years? ☐ Yes ☒ No

If Yes: What is the overall ground area:	<input type="text"/>	metres ²
What is its distance from the proposed new building:	<input type="text"/>	metres

Would the proposed building be used to house livestock, slurry or sewage sludge? ☐ Yes ☒ No

If Yes will the building be more than 400 metres from the nearest house excluding the farmhouse? N/A ☐ Yes ☐ No

Would the floor area of the building exceed 465 square metres? ☐ Yes ☒ No

Has any building, works, pond, plant/machinery, or fishtank been erected within 90 metres of the proposed development within the last 2 years? ☐ Yes ☒ No

5. Agricultural and Forestry Developments

What is the area of the proposed agricultural unit? 120 Square metres/Hectares (delete as appropriate).

What is the area of the parcel of land where the development is to be located? Please tick only one box:

☐ 1 hectare or more ☒ Less than 1 hectare but at least 0.4 hectare ☐ Less than 0.4 hectare

How long has the land on which the proposed development would be located been in use for agriculture for the purposes of a trade or business? Years: 50+ Months:

Is the proposed development reasonably necessary for the purposes of agriculture? ☒ Yes ☐ No

If Yes, please explain why:

SECURE STORAGE OF FARM MACHINERY & ANIMAL FEED (CATTLE + SHEEP).

Is the proposed development designed for the purposes of agriculture? ☒ Yes ☐ No

If Yes, please explain why:

AS ABOVE AND TO REPLACE EXISTING TRAILER USED ON SITE FOR SAME PURPOSE.

Does the proposed development involve any alteration to a dwelling? ☐ Yes ☒ No

Is the proposed development more than 25 metres from a metalled part of a trunk or classified road? ☐ Yes ☒ No

Is the proposed development within 3 kilometres of an aerodrome? ☐ Yes ☒ No

What is the height of the proposed development? 5.432 metres ☐ Not applicable

Would the proposed development affect an ancient monument, archaeological site or listed building or would it be within a Site of Special Scientific Interest or a local nature reserve? ☐ Yes ☒ No

If Yes please provide details:

6. Planning Application Requirements - Checklist

Please read the following checklist to make sure you have sent all the information in support of your proposal. Failure to submit all information required will result in your application being deemed invalid. It will not be considered valid until all information required by the Local Planning Authority has been submitted.

The original and 3 copies of a completed and dated application form:



The correct fee:




The original and 3 copies of a plan which identifies the land to which the application relates drawn to an identified scale and showing the direction of North: ☒

7. Declaration

I/we hereby apply for planning permission/consent as described in this form and the accompanying plans/drawings and additional information.

Signed - Applicant:

Or signed - Agent:



Date (DD/MM/YYYY):

18/12/2009


(date cannot be pre-application)

8. Applicant Contact Details


Telephone numbers

Country code: National number:

Extension number:



Country code: Mobile number (optional):



Country code: Fax number (optional):

Email address (optional):

9. Agent Contact Details

Telephone numbers

Country code: National number:

Extension number:

Country code: Mobile number (optional):

Country code: Fax number (optional):

Email address (optional):

10. Site Visit

Can the site be seen from a public road, public footpath, bridleway or other public land? ☒ Yes

☐ No

If the planning authority needs to make an appointment to carry out a site visit, whom should they contact? (Please select only one)

☐ Agent

☒ Applicant

☐ Other (if different from the agent/applicant's details)

If Other has been selected, please provide:

Contact name:

Telephone number:

Email address: