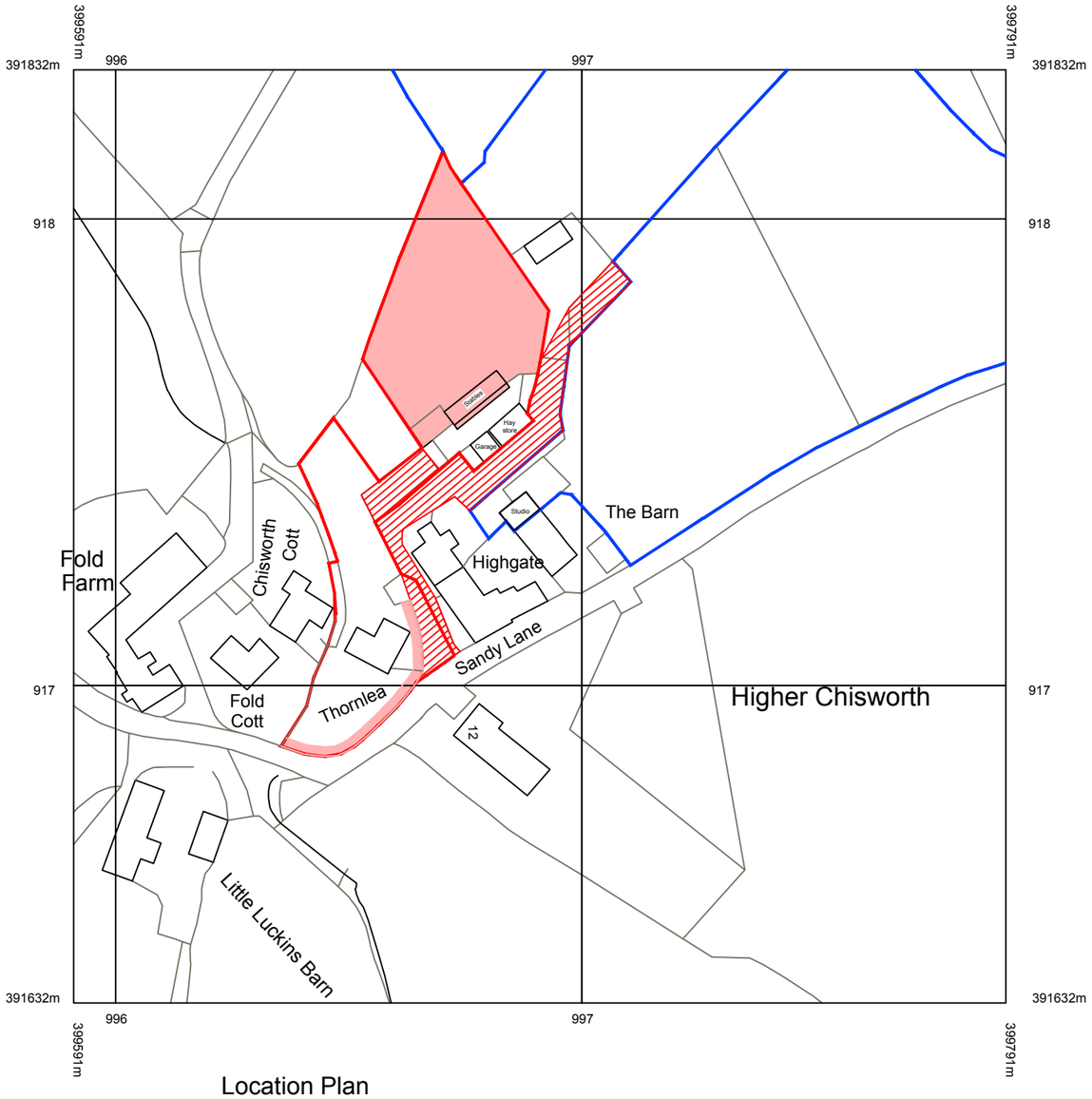

Location Plan
Scale 1:250

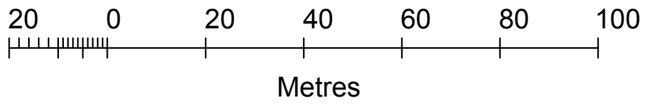

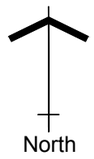

Red line boundary

Land owned by applicant

Shared driveway

Area of proposal

THIS DRAWING IS NOT TO BE COPIED OR REPRODUCED
WITHOUT THE PRIOR WRITTEN CONSENT OF PLANMART LTD.

Rev B: Red line boundary amended July 2026
Rev A: Red line boundary amended July 2026

PLANMART

Address:

Mrs N Quinn
Thornlea Farm, Sandy Lane, Chisworth, Derbyshire
SK13 5SA

Project:

Proposed raising the height of the boundary dry stone wall, replacement stable block and proposed paddock fencing

Title:

Location and Site Plan

Scale: 1:1250 & 1:500 @ A3

Drawn:	Date:
C.K.	July 2026
Project no.:	Drawing no.:
3410	3410-004B

PLANMART LIMITED
9, GEORGE STREET, GLOSSOP,
DERBYSHIRE SK13 8AY.
TEL: 01457 863153