PLANNING DRAWING

LOCATION PLAN
1:1250

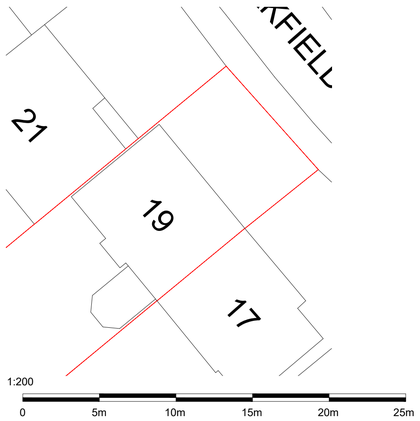

EXISTING SITE PLAN
1:200

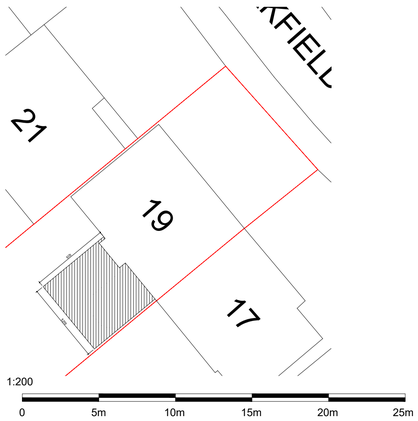

PROPOSED SITE PLAN
1:200

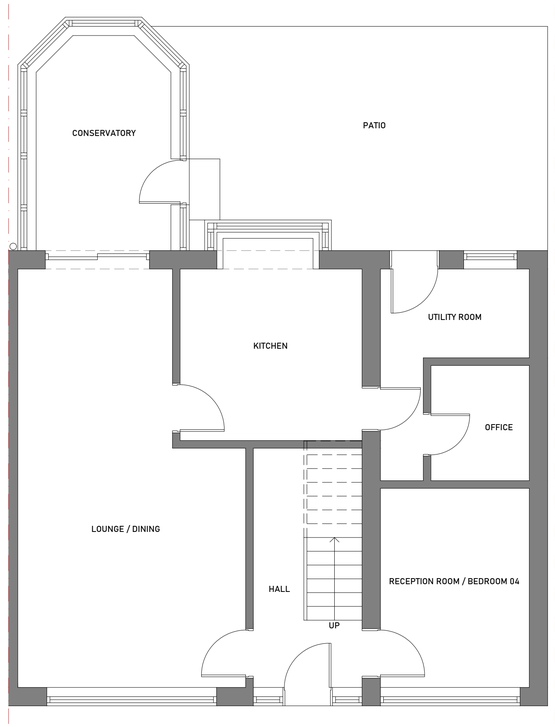

EXISTING GROUND FLOOR PLAN
1:50

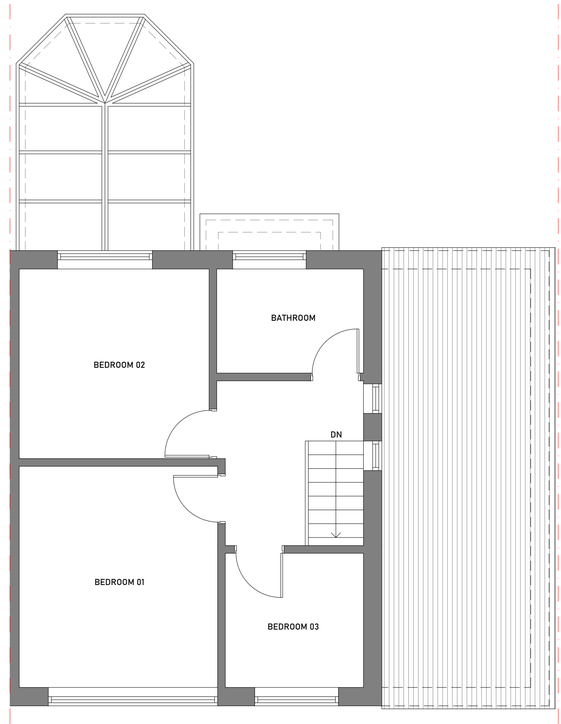

EXISTING FIRST FLOOR PLAN
1:50

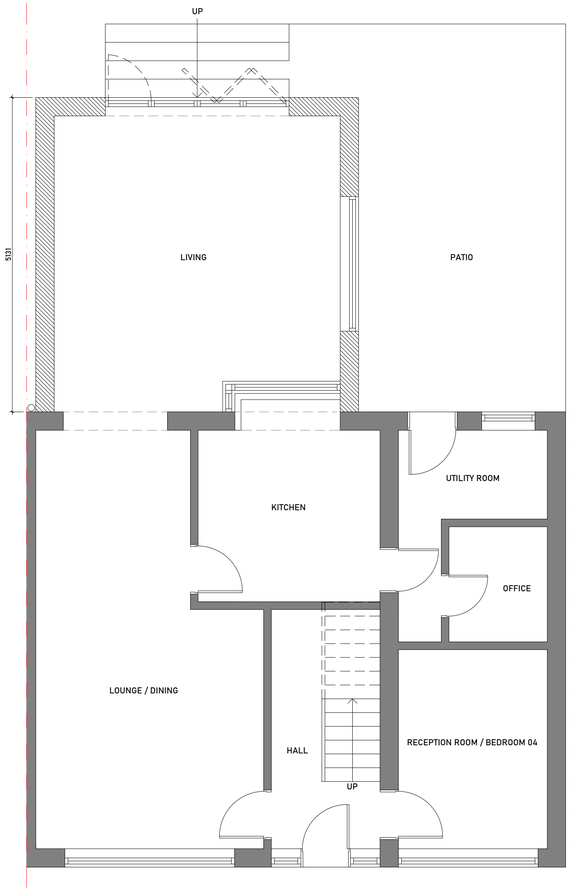

PROPOSED GROUND FLOOR PLAN
1:50

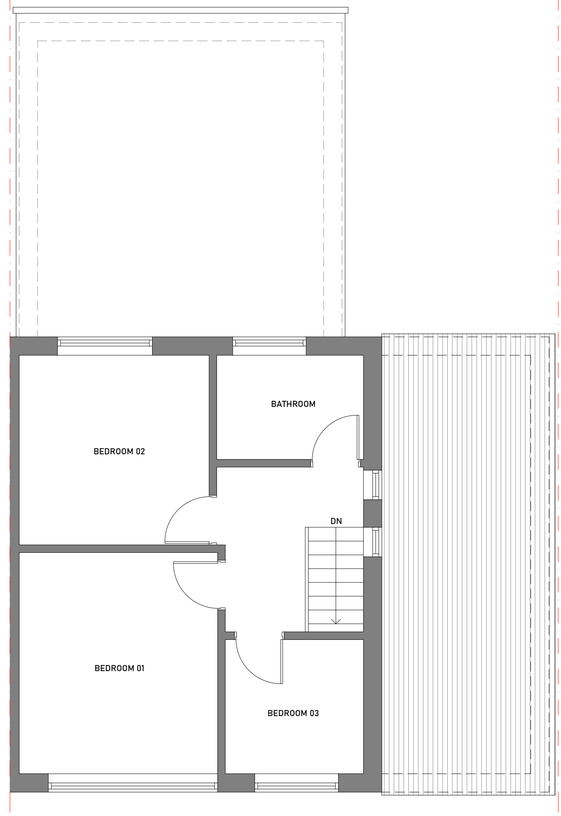

PROPOSED FIRST FLOOR PLAN
1:50

1:50
0
1m
2m
3m
4m
5m

CLIENT	-
ADDRESS	19 Oakfield Rd, Hadfield, Glossop SK13 2BN, UK
TITLE	FLOOR PLANS
PROJECT STATUS	PLANNING DRAWING
DATE	JAN 2026
REVISION	A
SCALE	As Indicate @A1
SHEET No.	BD001
REFERENCE	0010/20/FA
DRAWN BY	

PLANNING DRAWING

EXISTING FRONT ELEVATION
1:50

EXISTING REAR ELEVATION
1:50

PROPOSED FRONT ELEVATION (UNCHANGED)
1:50

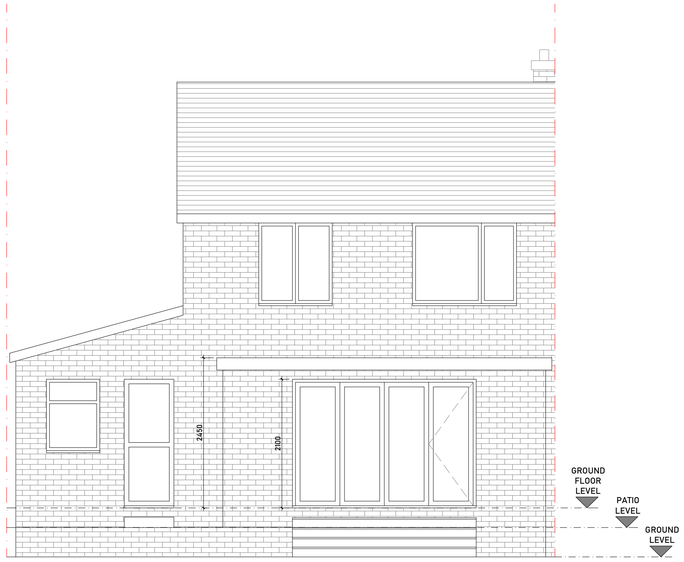

PROPOSED REAR ELEVATION
1:50

CLIENT -	
ADDRESS 19 Oakfield Rd, Hadfield, Glossop SK13 2BN, UK	
TITLE ELEVATIONS	
PROJECT STATUS PLANNING DRAWING	
DATE	JAN 2026
REVISION	
SCALE	As Indicate @A1
SHEET No.	BD002
REFERENCE	0010/20/FA
DRAWN BY	

1:50

0 1m 2m 3m 4m 5m

PLANNING DRAWING

EXISTING LEFT ELEVATION
1:50

EXISTING RIGHT ELEVATION
1:50

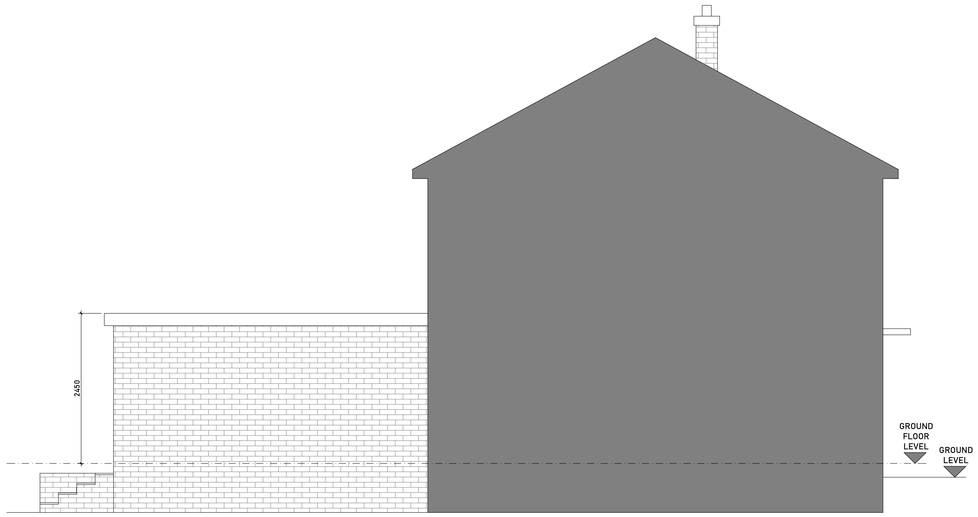

PROPOSED LEFT ELEVATION
1:50

PROPOSED RIGHT ELEVATION
1:50

CLIENT -	
ADDRESS 19 Oakfield Rd, Hadfield, Glossop SK13 2BN, UK	
TITLE ELEVATIONS	
PROJECT STATUS PLANNING DRAWING	
DATE	JAN 2026
REVISION	
SCALE	As Indicate @A1
SHEET No.	BD003
REFERENCE	0010/20/FA
DRAWN BY	

1:50
0 1m 2m 3m 4m 5m