NOTES

This Document is presented to The Client may
not be used or relied on by any other person or by the client in relation
to any other matters not covered specifically by the scope of this Document
All dimensions to be confirmed by via the clients topographical survey

Notwithstanding anything to the contrary contained in the Document, PAUL NEAL ARCHITECTS is obliged to exercise reasonable skill, care and diligence in the performance of the services required by Client Name and paul neal architects shall not be liable except to the extent that it has failed to exercise reasonable skill, care and diligence, and this Document shall be read and construed accordingly.

This Document has been prepared by PAUL NEAL ARCHITECTS and no individual is personally liable in connection with the preparation of this Document. By receiving this Document and acting on it, the client or any other person accepts that no individual is personally liable whether in contract, tort, for breach of statutory duty or otherwise PAUL NEAL ARCHITECTS has used reasonable endeavours to provide information that is correct and accurate and the Document sets out reasonable conclusions that have been reached on the basis of the information available.

Rev	Amendement	Date
P01	Issue	29.05.24

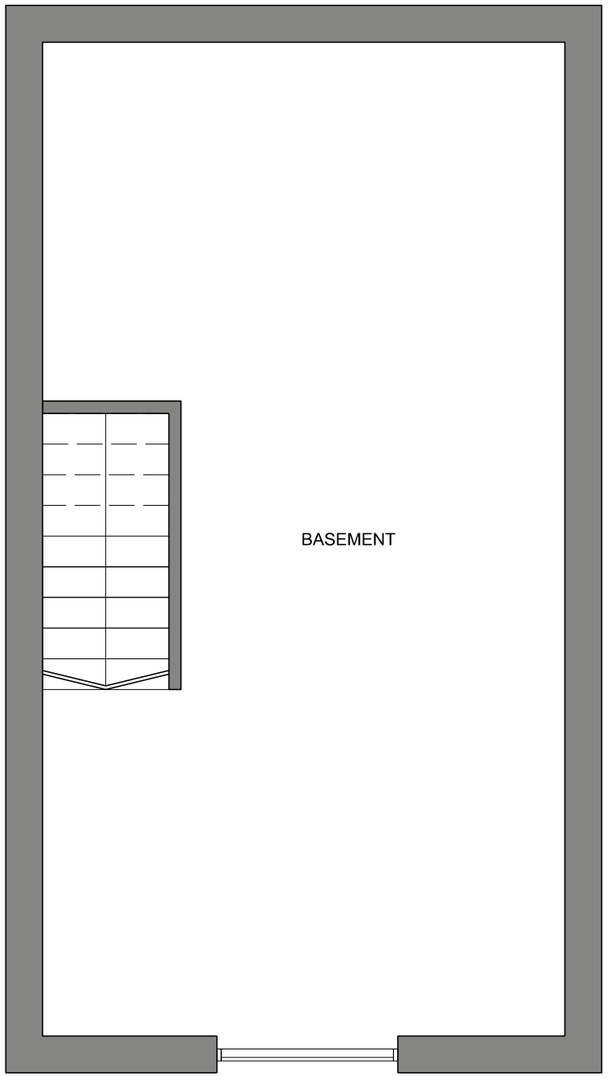

BASEMENT LEVEL

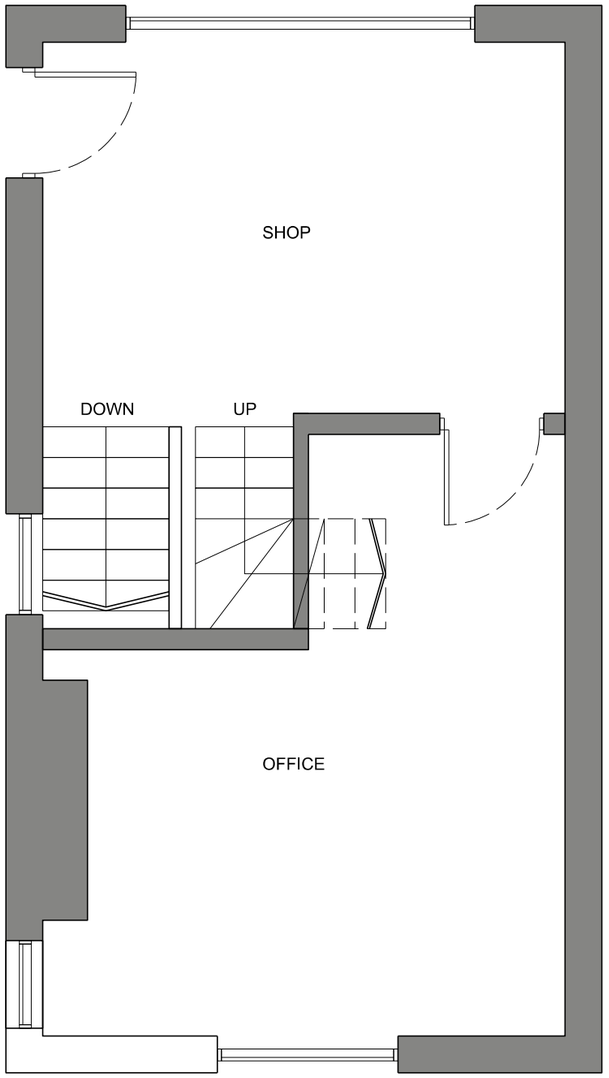

GROUND FL LEVEL

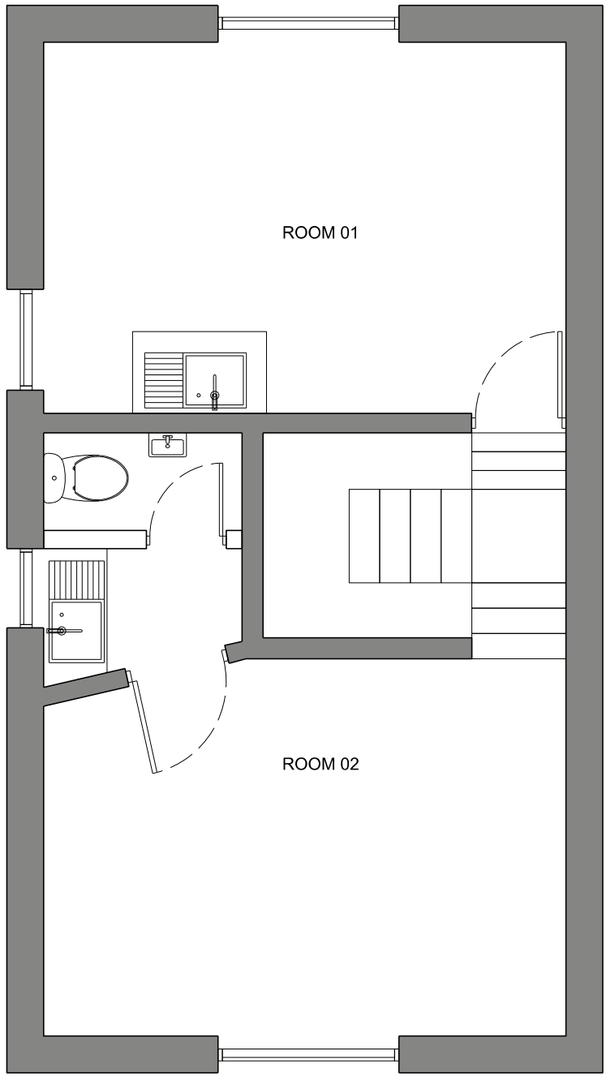

FIRST FL LEVEL

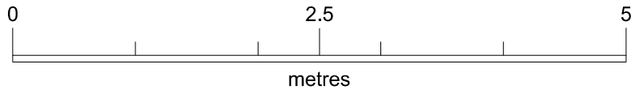

PAUL NEAL ARCHITECTS

INFORMATION

PAUL NEAL ARCHITECTS

Project	Drawing Title	
ALBION RD	Existing Plans	
Drawing Scale	Issue Date	Drawn
1:50 @ A3	29.05.24	PN
Job NO.	Drawing N0.	Rev
2429-02-03-001		01