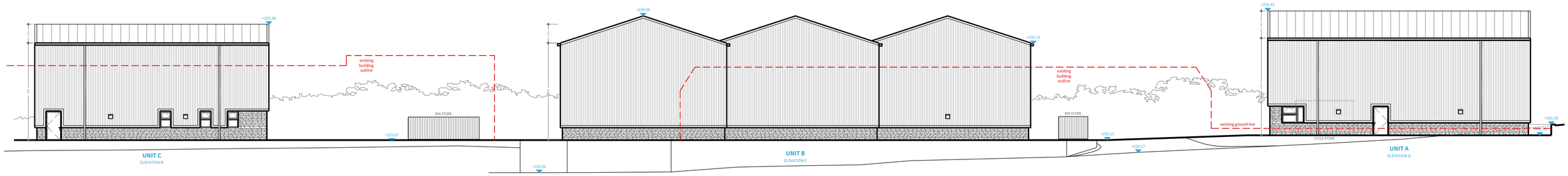

SECTION A - ASHBOURNE LANE - 1:200

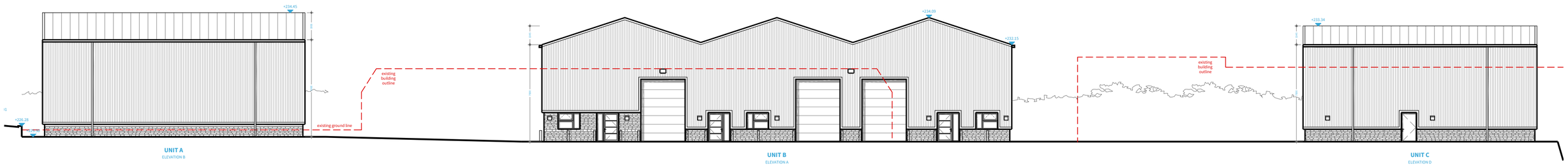

SECTION B - ASHBOURNE LANE - 1:200

SECTION LINE REFERENCE PLAN

1:1000

20 M 50 M 100 M

1:200

4 M 10 M 20 M

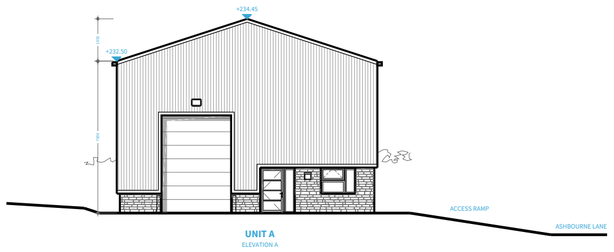

SECTION D - ASHBOURNE LANE - 1:200

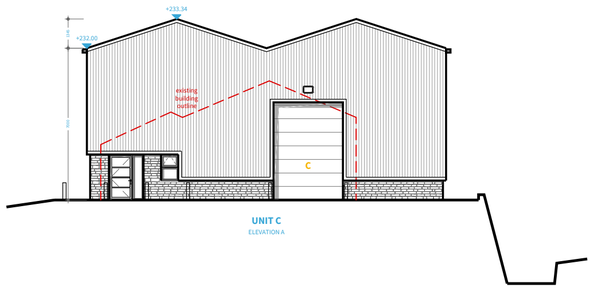

SECTION C - ASHBOURNE LANE - 1:200

WAINWRIGHTS
SURVEYORS | ARCHITECTS | PROJECT MANAGERS

A: 7 Calder Close, Calder Park, Wakefield
T: 01924 911 445
W: www.wainwrights.uk.com

N

SITE SECTIONS

ASHBOURNE LANE

Date	Paper Size	Rev
29.04.2024	A2	
Job Reference	Drawing No.	
WAC 1813	2-50	B

Only scale from original copies of this drawing, check all dimensions on site. This drawing to be read in conjunction with all relevant drawings. All work to be in accordance with Building Regulations and relevant British Standards. This drawing produced for use in this project only and may not be used for any other purpose. Wainwrights accepts no liability for the use of this drawing other than the purpose for which it was intended. This drawing may not be reproduced without prior written agreement.

© COPYRIGHT (WAINWRIGHTS) EXISTS ON ALL INFORMATION AND DESIGNS CONTAINED UPON THIS DRAWING.

PLANNING