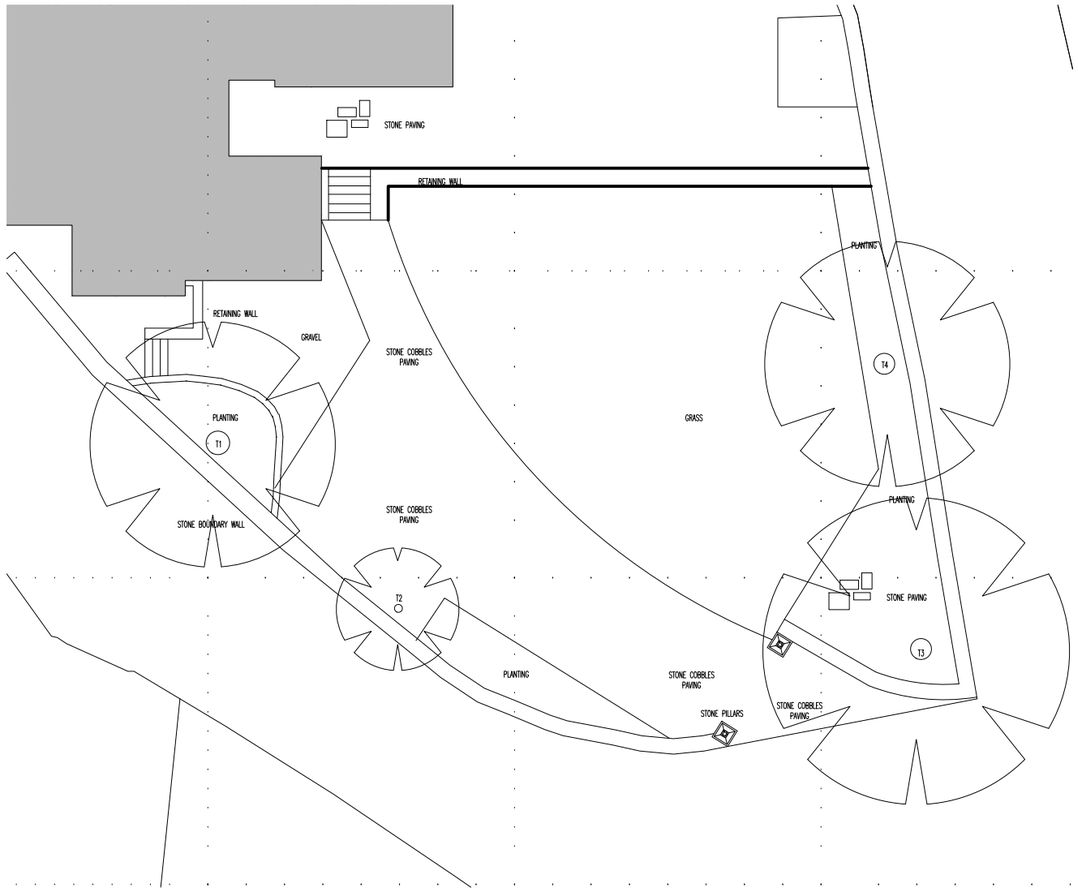

Existing Site Plan 1:200

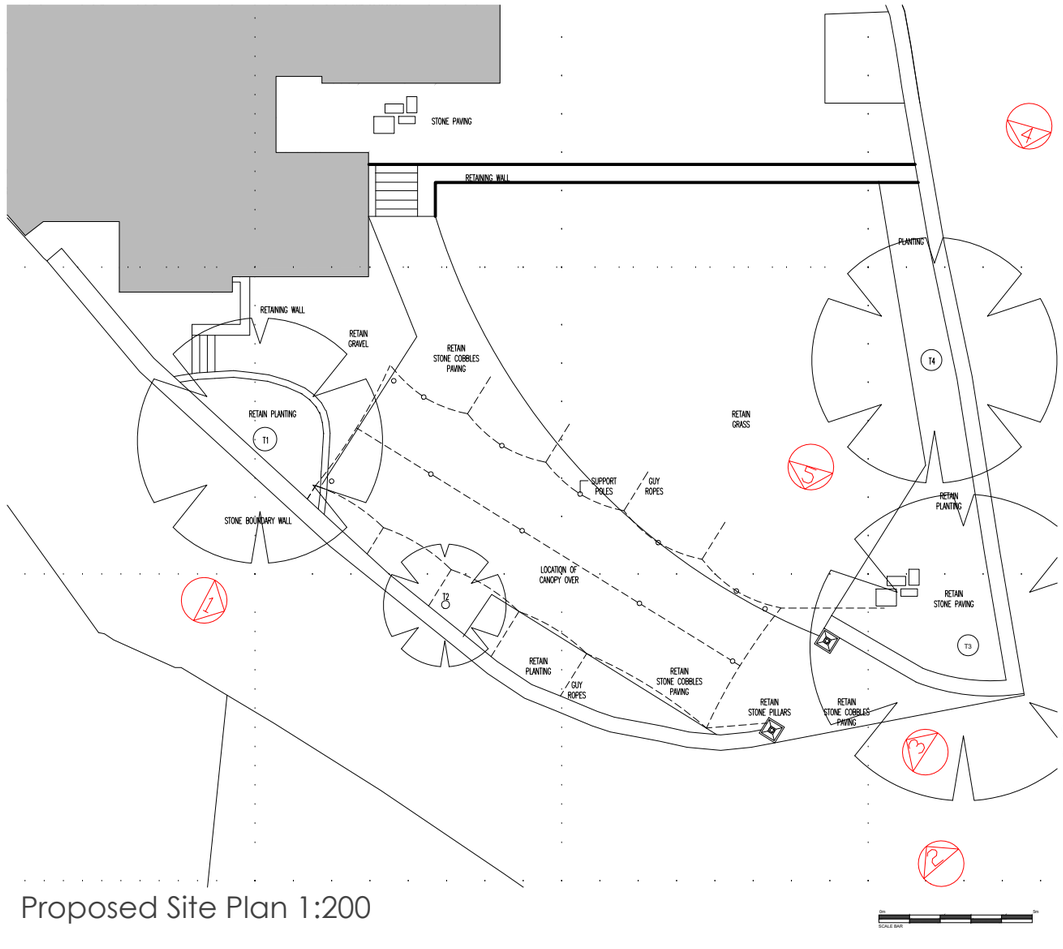

Proposed Site Plan 1:200

N

SW

notes





5- from garden area facing toward canopy adjacent southern boundary wall

Approach Photos of canopy



1- Approach from North past west elevation



2- Approach from South on road junction



3- Approach from East through existing stone pillars



4- Approach from North from Whitehough Head Road

rev. description

I

Mr D Capper
The Old Hall Ltd

client

RETROSPECTIVE - New external freestanding stretched Fabric Canopy
The Old Hall
Whitehough SK23 6EJ

project

Existing and Proposed Site Plan

drawing title

drawing number SW394A- PL002

revision –

drawing status PLANNING

scale 1:200 @A3

date Aug 23

drawn by CW

checked by JS

SlaterWilde Limited Architects & Designers
Tall Trees, 8 Crossings Road, Chapel-en-le-Frith
High Peak, Derbyshire SK23 9RZ Tel: 07817944814 / 07818559210
e-mail: caster@slaterwilde.co.uk www.slaterwilde.co.uk
SlaterWilde Limited Registered in England No. 07818049