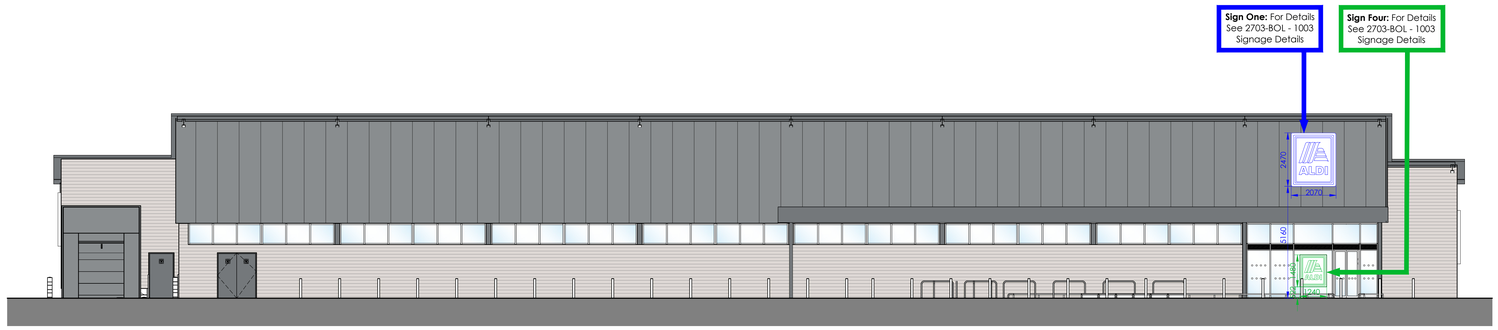

Elevation A



Elevation B



Elevation C

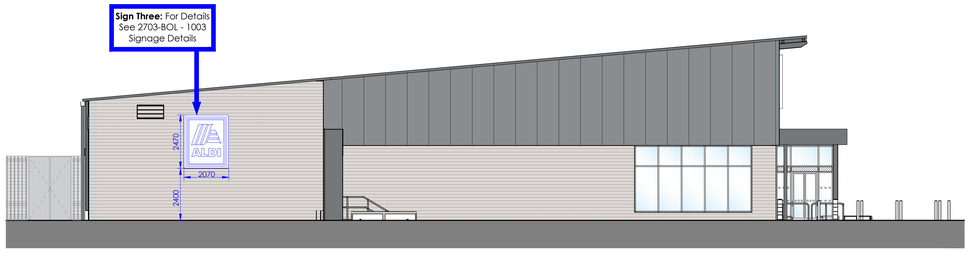

Elevation D

Proposed Elevations
Scale 1:100 @ A0

0 1000 2000 3000 4000 5000mm
SCALE 1:100

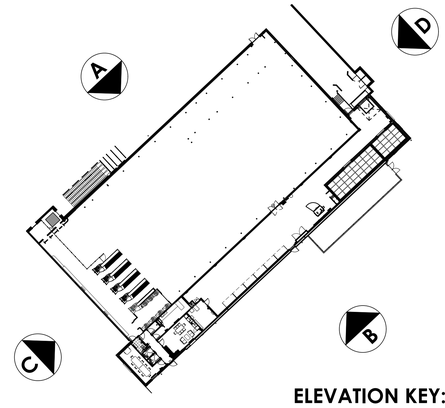

ELEVATION KEY:
NOT TO SCALE

Rev	Date	Description	Rev By	Chk'd By
-	-/-/-	---	---	---

Project Title	PROPOSED DEVELOPMENT FOXLOW FARM ASHBOURNE ROAD BUXTON
Client	ALDI STORES LTD.
Status	PLANNNG (ADVERTISEMENT)
Scale	1:100 — Drawing Size A0
Date	05/2023 — Drawn By RG — Checked DJE

Drawing Title: PROPOSED ELEVATIONS

Job-Dwg No: 2703BOL - 1002 — Rev -

☐ 2 St. Johns North, Wakefield, WF1 3QA
t. 01924 291800

☐ Canvas Warehouse, 77 Dale Street, Manchester, M1 2HG
t. 0161 2388555

☐ The Old Rectory, 79 High Street, Newport Pagnell, MK16 8AB
t. 01908 211577

☐ 101 London Road, Reading, RG1 5BY
t. 0118 9507700

☐ 10 Gees Court, St Christophers Place, London, W1U 1JJ
t. 0207 4091215

THE HARRIS PARTNERSHIP
ARCHITECTS
www.harrispartnership.com

This drawing is copyright and may not be reproduced in whole or part without written authority. The Harris Group Ltd does not accept liability for any deviation from our drawings or specifications.

CAD file reference J:\2703BOL Buxton, Foxlow Farm\17.0 DWG & I.S\1000 Series Planning (Advert)