HPK/ 2007 / 00 4

HPK/ 2007 / 0074

HIGH PEAK BOROUGH COUNCIL
GROWTH SITE
RECEIVED
1 FEB 2006
FILE REF
REPLY REQ'D

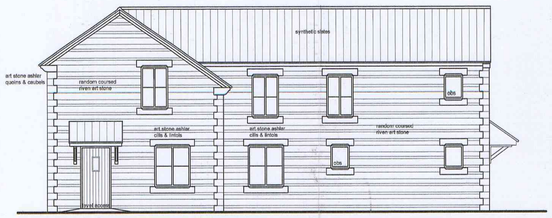

west elevation 1:100

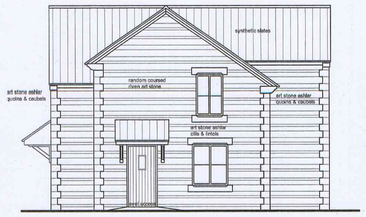

south elevation 1:100

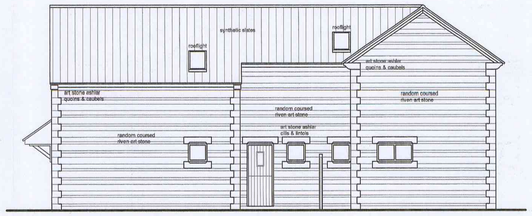

east elevation 1:100

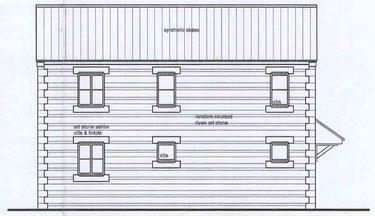

north elevation 1:100

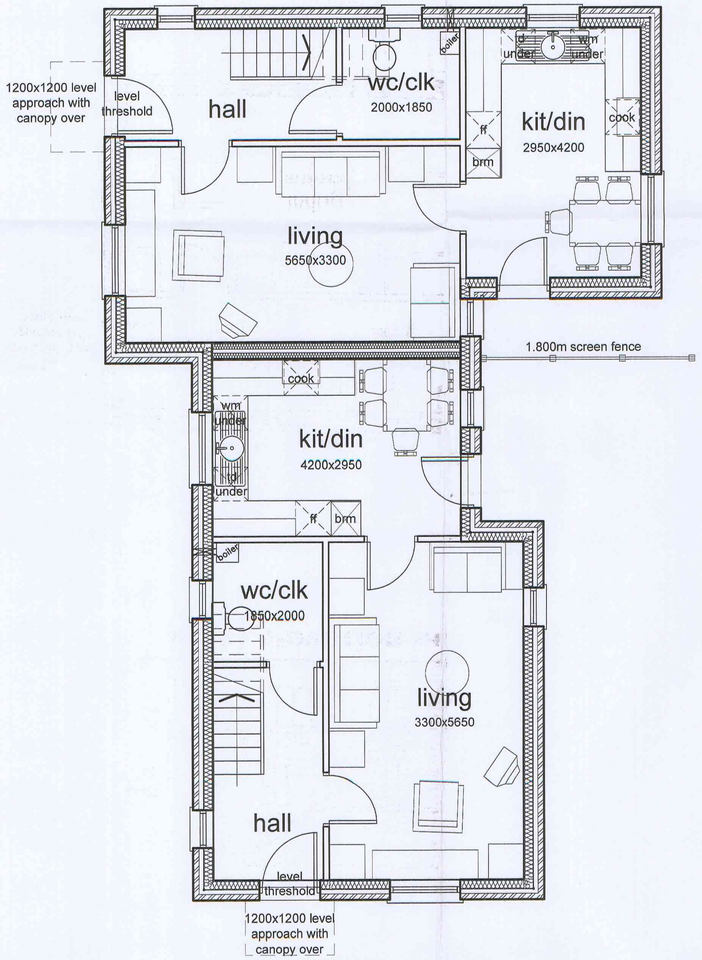

ground floor 1:50

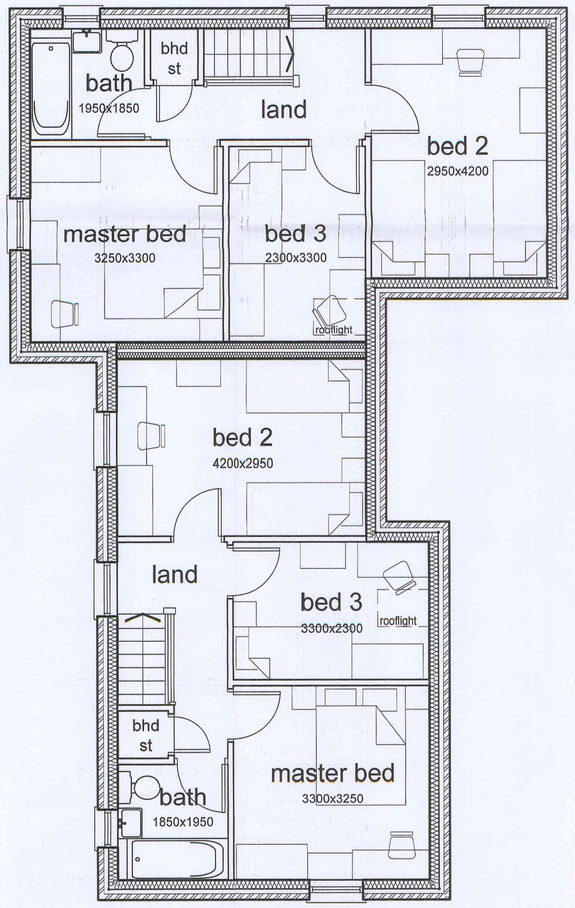

first floor plan 1:50

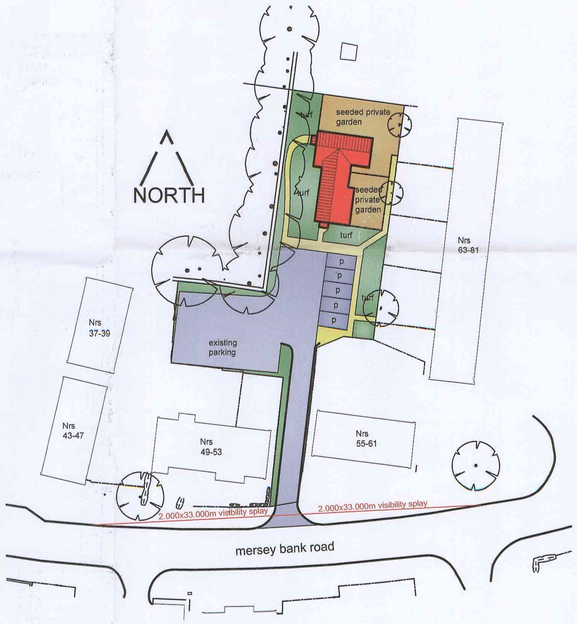

site plan 1:500

a 29.01.07 stone substituted for brick

REVISION / DATE / NOTES

PROJECT
housing development
mersey bank road- hadfield

DRAWING TITLE
sketch proposal - 01

DRAWING NUMBER
1803-p-01a

N.C.H.A. LTD.
ARCHITECTS
12-14 PELHAM ROAD, SHERWOOD RISE
NOTTINGHAM NG5 1AP
TEL 0115 910 4200 FAX 0115 910 4445

SCALE	DATE
as shown	nov 06
DRAWN BY: aos	CHECKED BY:

CAD REFERENCE
v:\1803\1803-p-01

DO NOT SCALE THIS DRAWING. ALL DIMENSIONS MUST BE CHECKED AND VERIFIED ON SITE.
THIS DRAWING IS COPYRIGHT AND MUST NOT BE USED FOR ANY PURPOSE OTHER THAN THAT FOR WHICH IT IS ISSUED, WITHOUT THE CONSENT OF NCHA ARCHITECTS Ltd.