

Site Details:

Dinting Vale (Derbyshire)

Client Ref: 7904
Report Ref: CMAPS-CM-997704-7904-201021HIS
Grid Ref: 401923, 394219

Map Name: County Series

Map date: 1879

Scale: 1:10,560

Printed at: 1:10,560



Surveyed 1879
 Revised 1879
 Edition N/A
 Copyright N/A
 Levelled N/A

Surveyed 1879
 Revised 1879
 Edition N/A
 Copyright N/A
 Levelled N/A



Produced by
 Groundsure Insights
www.groundsure.com

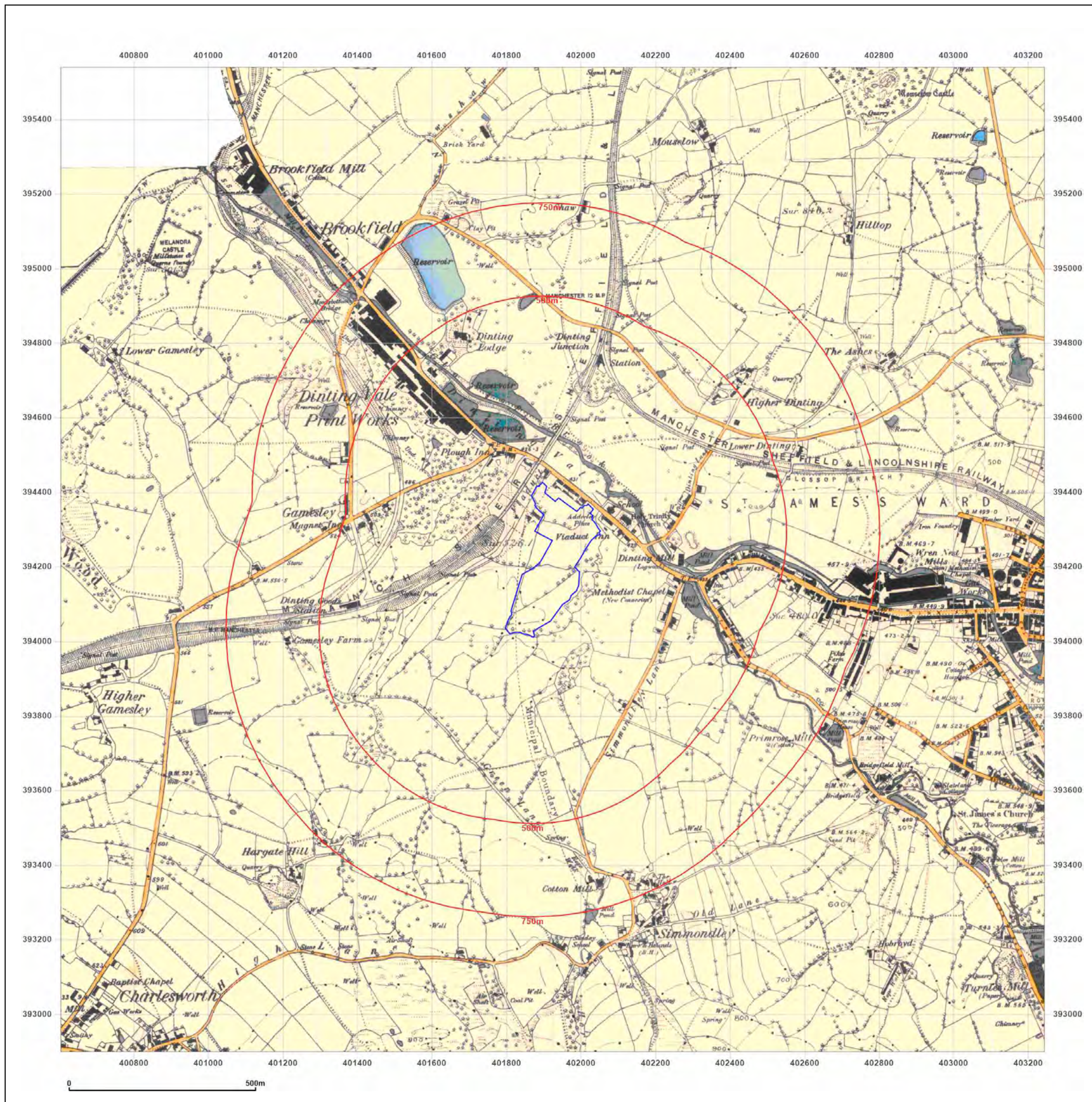


Supplied by:
www.centremapslive.com
groundsure@centremaps.com

© Crown copyright and database rights 2018 Ordnance Survey 100035207

Production date: 20 October 2021

Map legend available at:
www.groundsure.com/sites/default/files/groundsure_legend.pdf





Site Details:

Dinting Vale (Derbyshire)

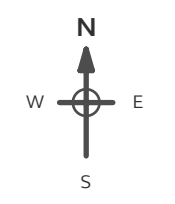
Client Ref: 7904
Report Ref: CMAPS-CM-997704-7904-201021HIS
Grid Ref: 401923, 394219

Map Name: County Series

Map date: 1897

Scale: 1:10,560

Printed at: 1:10,560



Surveyed 1879
Revised 1897
Edition N/A
Copyright N/A
Levelled N/A

Surveyed 1878
Revised 1897
Edition N/A
Copyright N/A
Levelled N/A



Produced by
Groundsure Insights
www.groundsure.com

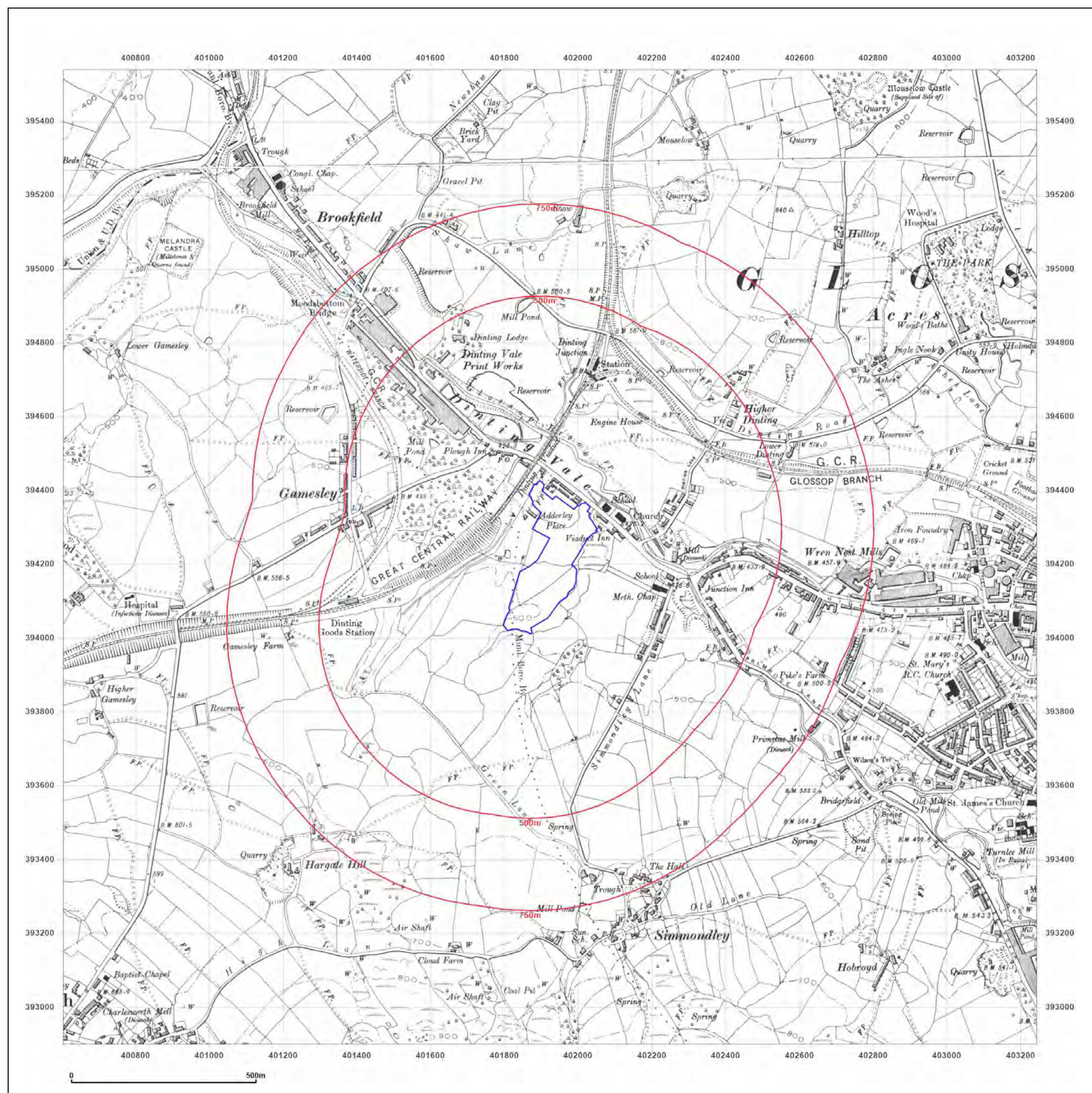


Supplied by:
www.centremapslive.com
groundsure@centremaps.com

© Crown copyright and database rights 2018 Ordnance Survey 100035207

Production date: 20 October 2021

Map legend available at:
www.groundsure.com/sites/default/files/groundsure_legend.pdf





Site Details:

Dinting Vale (Derbyshire)

Client Ref: 7904
Report Ref: CMAPS-CM-997704-7904-201021HIS
Grid Ref: 401923, 394219

Map Name: County Series

Map date: 1897

Scale: 1:10,560

Printed at: 1:10,560



Surveyed 1879
Revised 1897
Edition N/A
Copyright N/A
Levelled N/A



Produced by
Groundsure Insights
www.groundsure.com

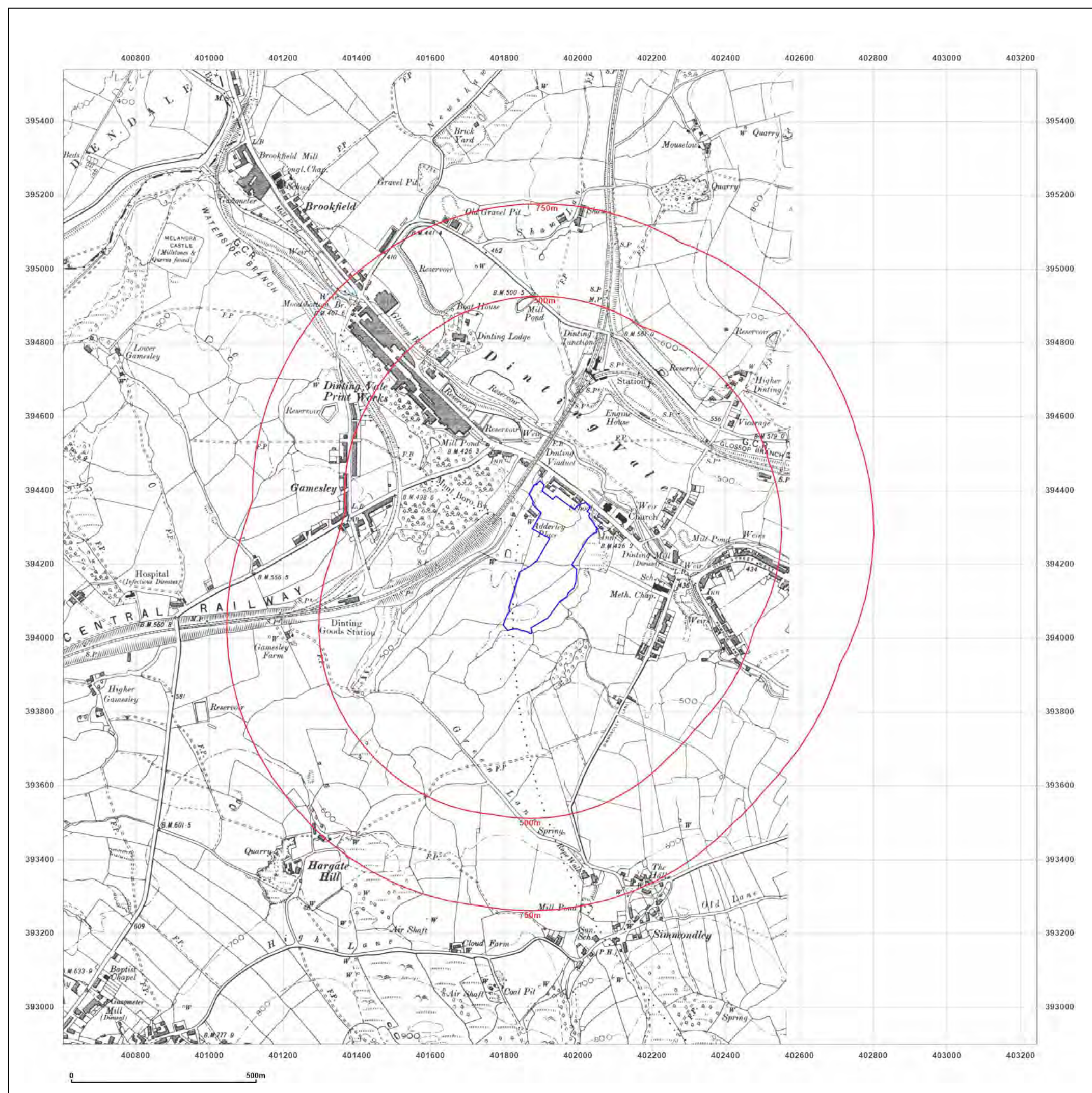


Supplied by:
www.centremapslive.com
groundsure@centremaps.com

© Crown copyright and database rights 2018 Ordnance Survey 100035207

Production date: 20 October 2021

Map legend available at:
www.groundsure.com/sites/default/files/groundsure_legend.pdf



Site Details:

Dinting Vale (Derbyshire)

Client Ref: 7904
Report Ref: CMAPS-CM-997704-7904-201021HIS
Grid Ref: 401923, 394219

Map Name: County Series

Map date: 1911

Scale: 1:10,560

Printed at: 1:10,560



Surveyed 1872
 Revised 1911
 Edition 1911
 Copyright N/A
 Levelled N/A



Produced by
 Groundsure Insights
www.groundsure.com

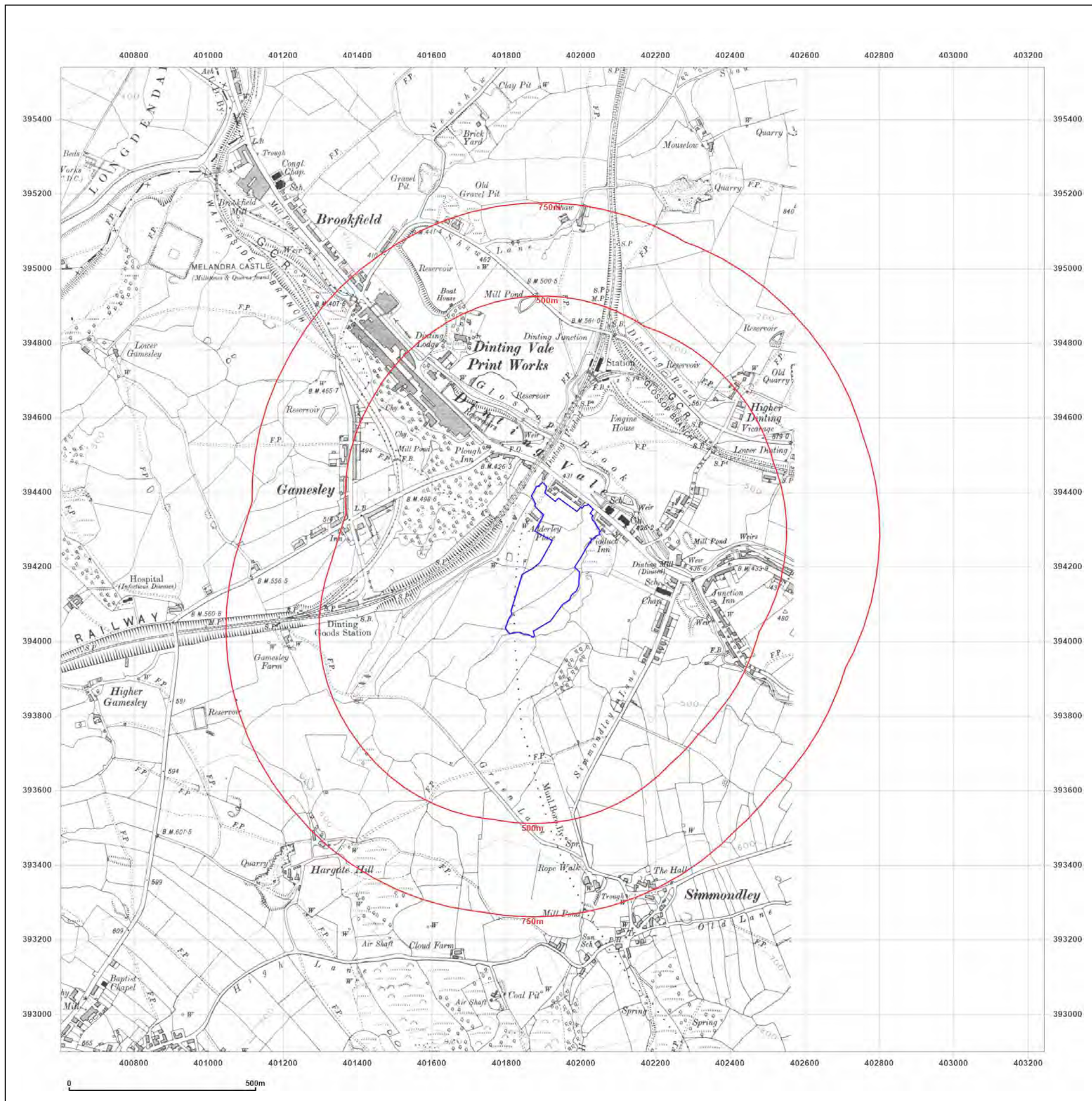


Supplied by:
www.centremapslive.com
groundsure@centremaps.com

© Crown copyright and database rights 2018 Ordnance Survey 100035207

Production date: 20 October 2021

Map legend available at:
www.groundsure.com/sites/default/files/groundsure_legend.pdf





Site Details:

Dinting Vale (Derbyshire)

Client Ref: 7904
Report Ref: CMAPS-CM-997704-7904-201021HIS
Grid Ref: 401923, 394219

Map Name: County Series

Map date: 1919

Scale: 1:10,560

Printed at: 1:10,560



Surveyed 1878
Revised 1919
Edition N/A
Copyright N/A
Levelled N/A

Surveyed 1878
Revised 1919
Edition N/A
Copyright N/A
Levelled N/A



Produced by
Groundsure Insights
www.groundsure.com

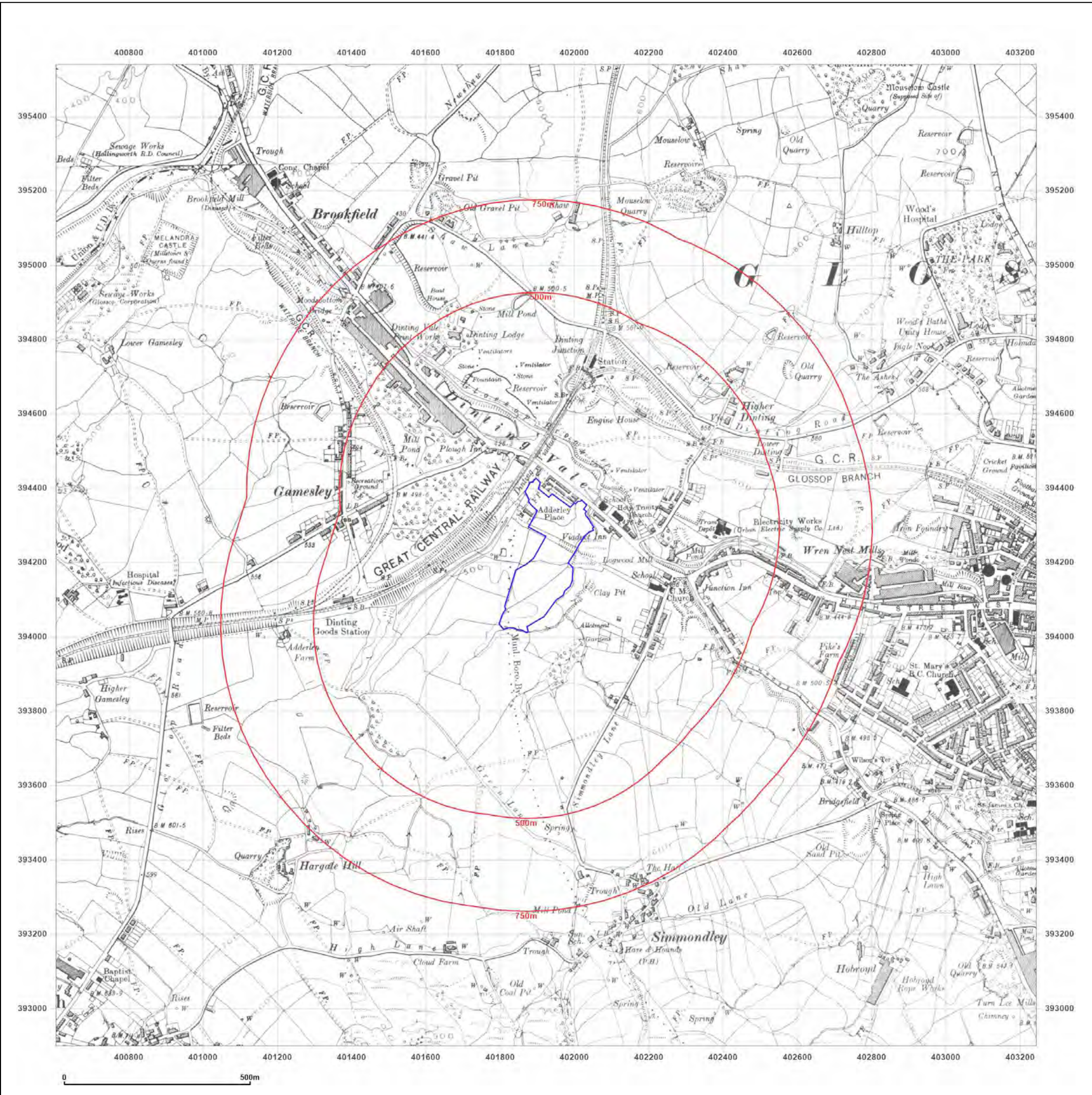


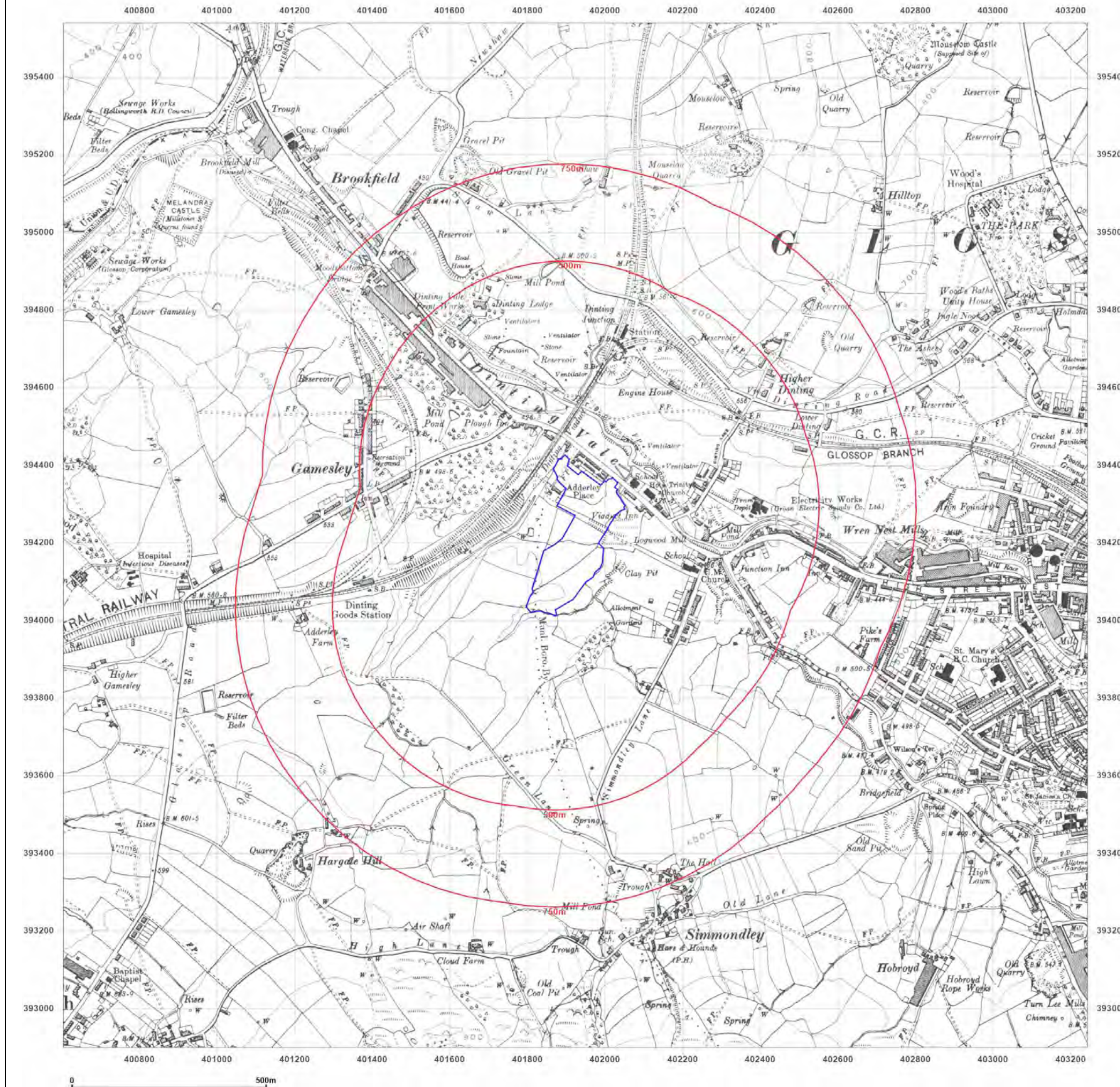
Supplied by:
www.centremapslive.com
groundsure@centremaps.com

© Crown copyright and database rights 2018 Ordnance Survey 100035207

Production date: 20 October 2021

Map legend available at:
www.groundsure.com/sites/default/files/groundsure_legend.pdf





Site Details:

Dinting Vale (Derbyshire)

Client Ref: 7904
Report Ref: CMAPS-CM-997704-7904-201021HIS
Grid Ref: 401923, 394219

Map Name: County Series

Map date: 1924

Scale: 1:10,560

Printed at: 1:10,560



Surveyed 1879
 Revised 1924
 Edition N/A
 Copyright N/A
 Levelled N/A



Produced by
 Groundsure Insights
www.groundsure.com



Supplied by:
www.centremapslive.com
groundsure@centremaps.com

© Crown copyright and database rights 2018 Ordnance Survey 100035207

Production date: 20 October 2021

Map legend available at:
www.groundsure.com/sites/default/files/groundsure_legend.pdf



Site Details:

Dinting Vale (Derbyshire)

Client Ref: 7904
Report Ref: CMAPS-CM-997704-7904-201021HIS
Grid Ref: 401923, 394219

Map Name: County Series

Map date: 1936

Scale: 1:10,560

Printed at: 1:10,560



Surveyed 1872
Revised 1936
Edition N/A
Copyright N/A
Levelled N/A



Produced by
Groundsure Insights
www.groundsure.com

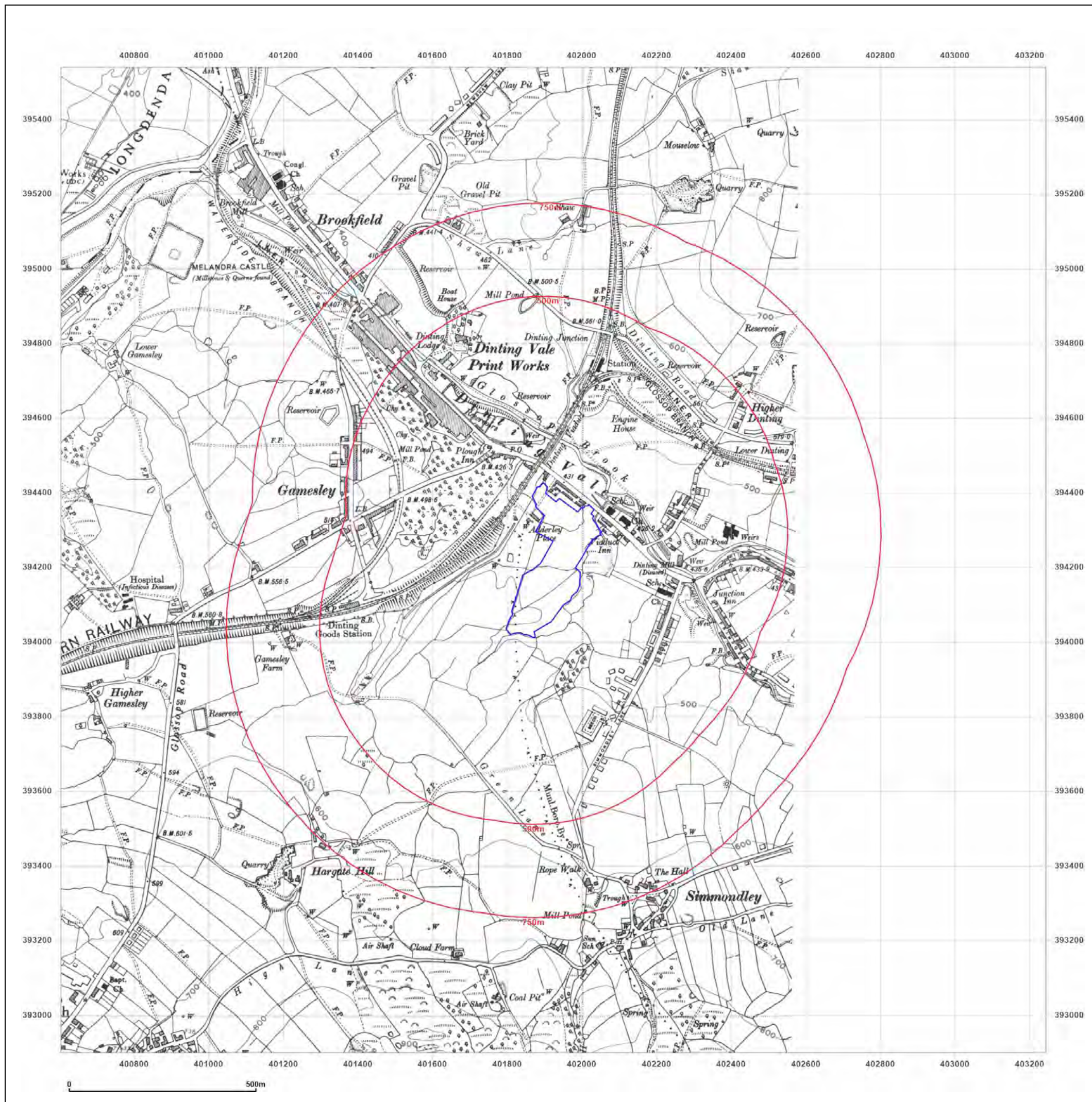


Supplied by:
www.centremapslive.com
groundsure@centremaps.com

© Crown copyright and database rights 2018 Ordnance Survey 100035207

Production date: 20 October 2021

Map legend available at:
www.groundsure.com/sites/default/files/groundsure_legend.pdf





Site Details:

Dinting Vale (Derbyshire)

Client Ref: 7904
Report Ref: CMAPS-CM-997704-7904-201021HIS
Grid Ref: 401923, 394219

Map Name: County Series

Map date: 1938

Scale: 1:10,560

Printed at: 1:10,560



Surveyed 1878
Revised 1938
Edition N/A
Copyright N/A
Levelled N/A



Produced by
Groundsure Insights
www.groundsure.com

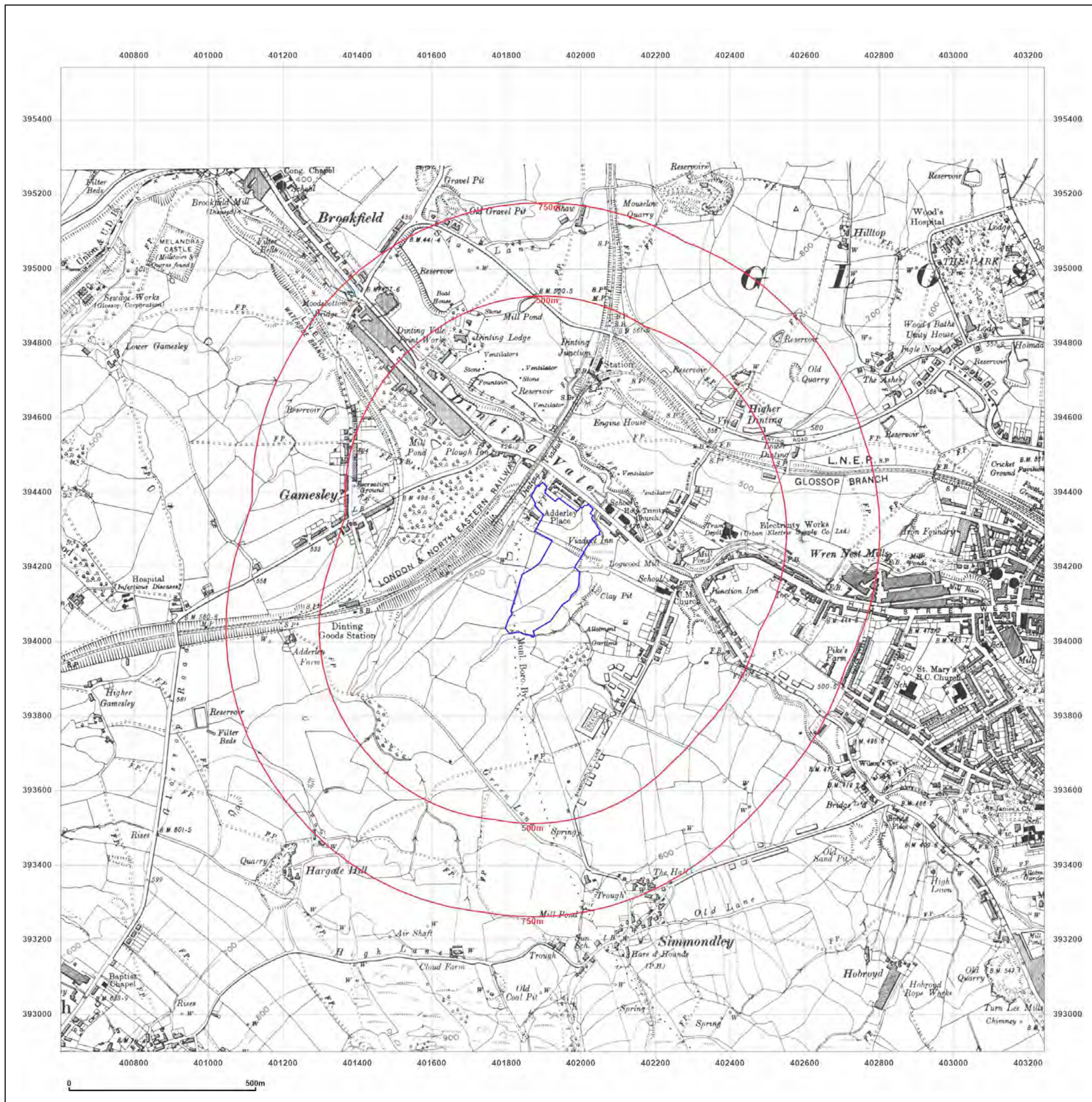


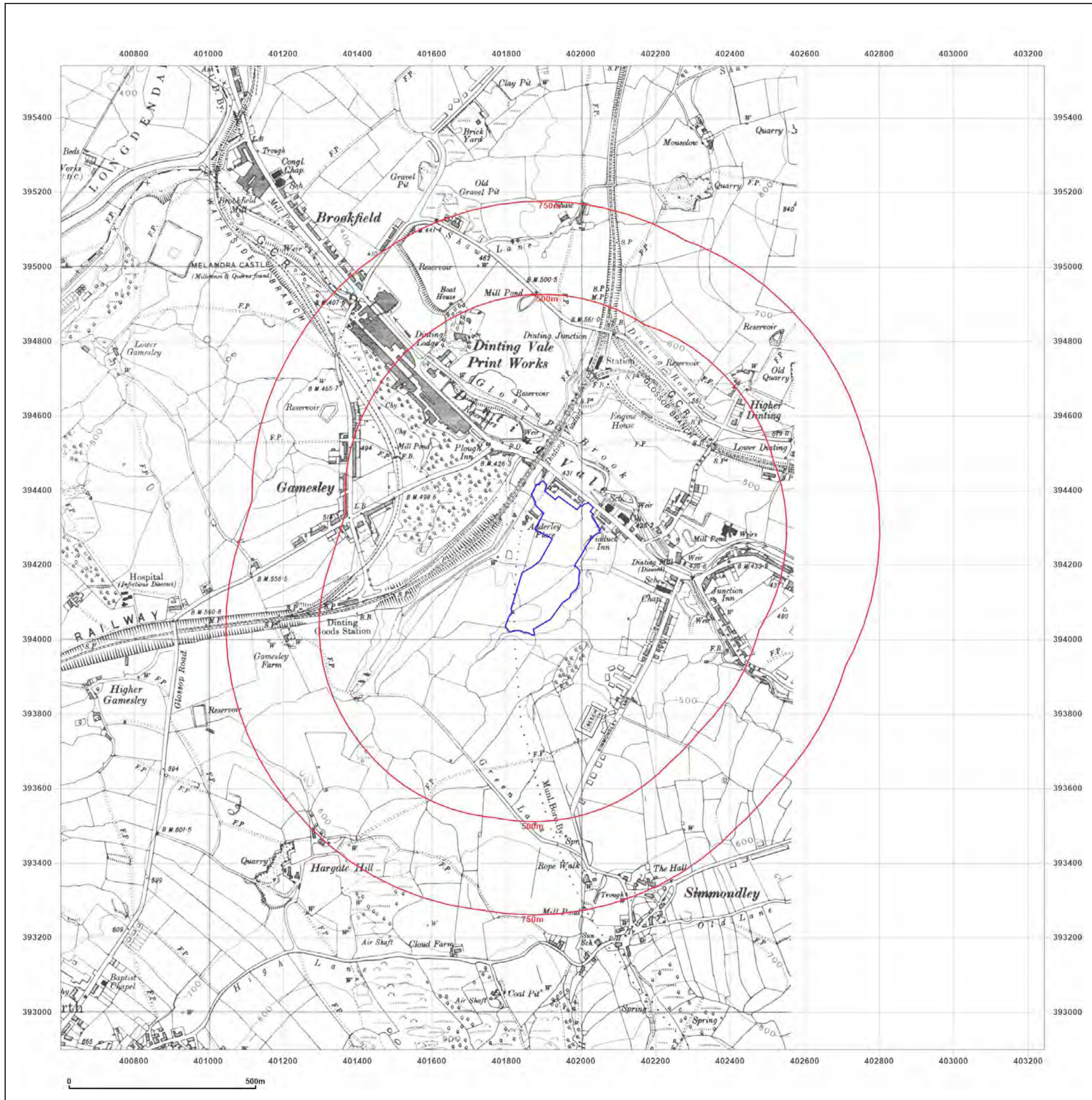
Supplied by:
www.centremapslive.com
groundsure@centremaps.com

© Crown copyright and database rights 2018 Ordnance Survey 100035207

Production date: 20 October 2021

Map legend available at:
www.groundsure.com/sites/default/files/groundsure_legend.pdf





Site Details:

Dinting Vale (Derbyshire)

Client Ref: 7904
Report Ref: CMAPS-CM-997704-7904-201021HIS
Grid Ref: 401923, 394219

Map Name: County Series

Map date: 1938

Scale: 1:10,560

Printed at: 1:10,560



Surveyed 1872
 Revised 1938
 Edition N/A
 Copyright N/A
 Levelled N/A



Produced by
 Groundsure Insights
www.groundsure.com



Supplied by:
www.centremapslive.com
groundsure@centremaps.com

© Crown copyright and database rights 2018 Ordnance Survey 100035207

Production date: 20 October 2021

Map legend available at:
www.groundsure.com/sites/default/files/groundsure_legend.pdf



Site Details:

Dinting Vale (Derbyshire)

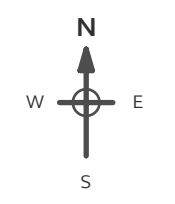
Client Ref: 7904
Report Ref: CMAPS-CM-997704-7904-201021HIS
Grid Ref: 401923, 394219

Map Name: County Series


Map date: 1938

Scale: 1:10,560

Printed at: 1:10,560



Surveyed 1878
Revised 1938
Edition 1938
Copyright N/A
Levelled N/A



Surveyed 1878
Revised 1938
Edition 1938
Copyright N/A
Levelled N/A



Produced by
Groundsure Insights
www.groundsure.com

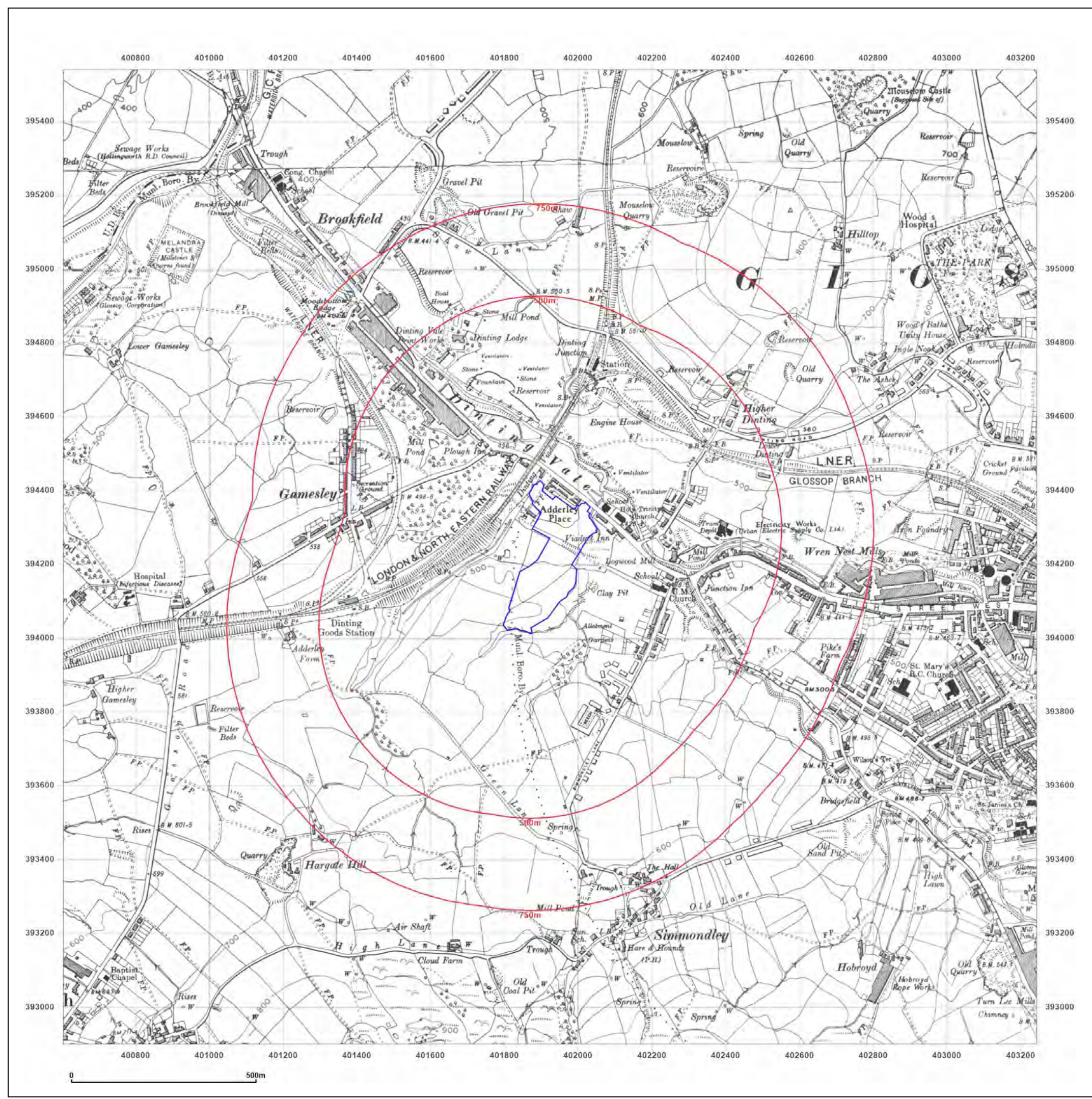


Supplied by:
www.centremapslive.com
groundsure@centremaps.com

© Crown copyright and database rights 2018 Ordnance Survey 100035207

Production date: 20 October 2021

Map legend available at:
www.groundsure.com/sites/default/files/groundsure_legend.pdf





Site Details:

Dinting Vale (Derbyshire)

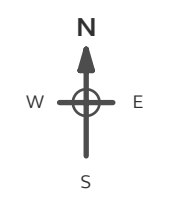
Client Ref: 7904
Report Ref: CMAPS-CM-997704-7904-201021HIS
Grid Ref: 401923, 394219

Map Name: Provisional


Map date: 1954

Scale: 1:10,560

Printed at: 1:10,560



Surveyed N/A
Revised 1954
Edition N/A
Copyright N/A
Levelled N/A



Surveyed N/A
Revised 1954
Edition N/A
Copyright N/A
Levelled N/A



Produced by
Groundsure Insights
www.groundsure.com

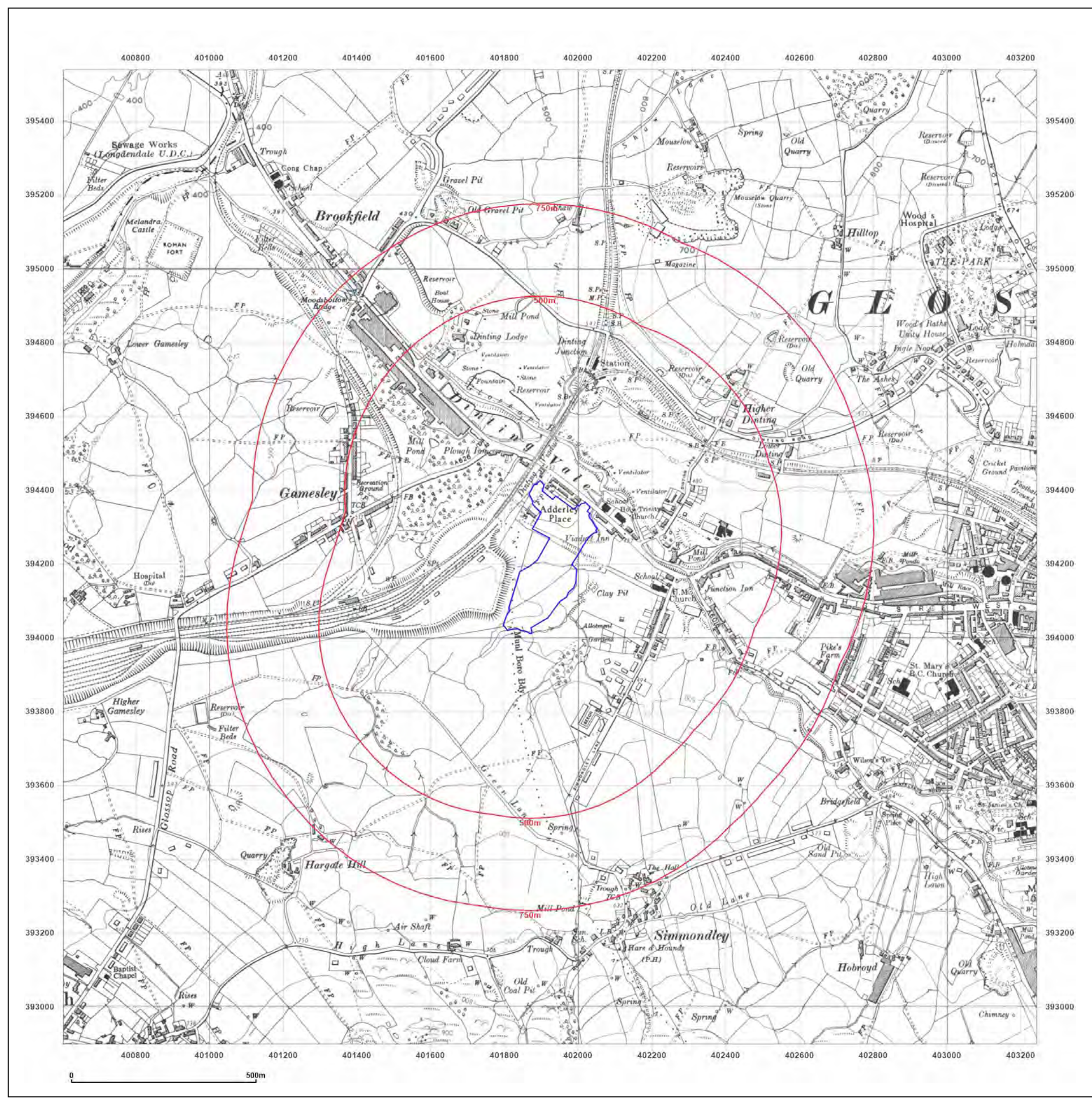


Supplied by:
www.centremapslive.com
groundsure@centremaps.com

© Crown copyright and database rights 2018 Ordnance Survey 100035207

Production date: 20 October 2021

Map legend available at:
www.groundsure.com/sites/default/files/groundsure_legend.pdf





Site Details:

Dinting Vale (Derbyshire)

Client Ref: 7904
Report Ref: CMAPS-CM-997704-7904-201021HIS
Grid Ref: 401923, 394219

Map Name: Provisional

Map date: 1969

Scale: 1:10,560

Printed at: 1:10,560



Surveyed N/A
Revised 1969
Edition N/A
Copyright N/A
Levelled N/A



Produced by
Groundsure Insights
www.groundsure.com

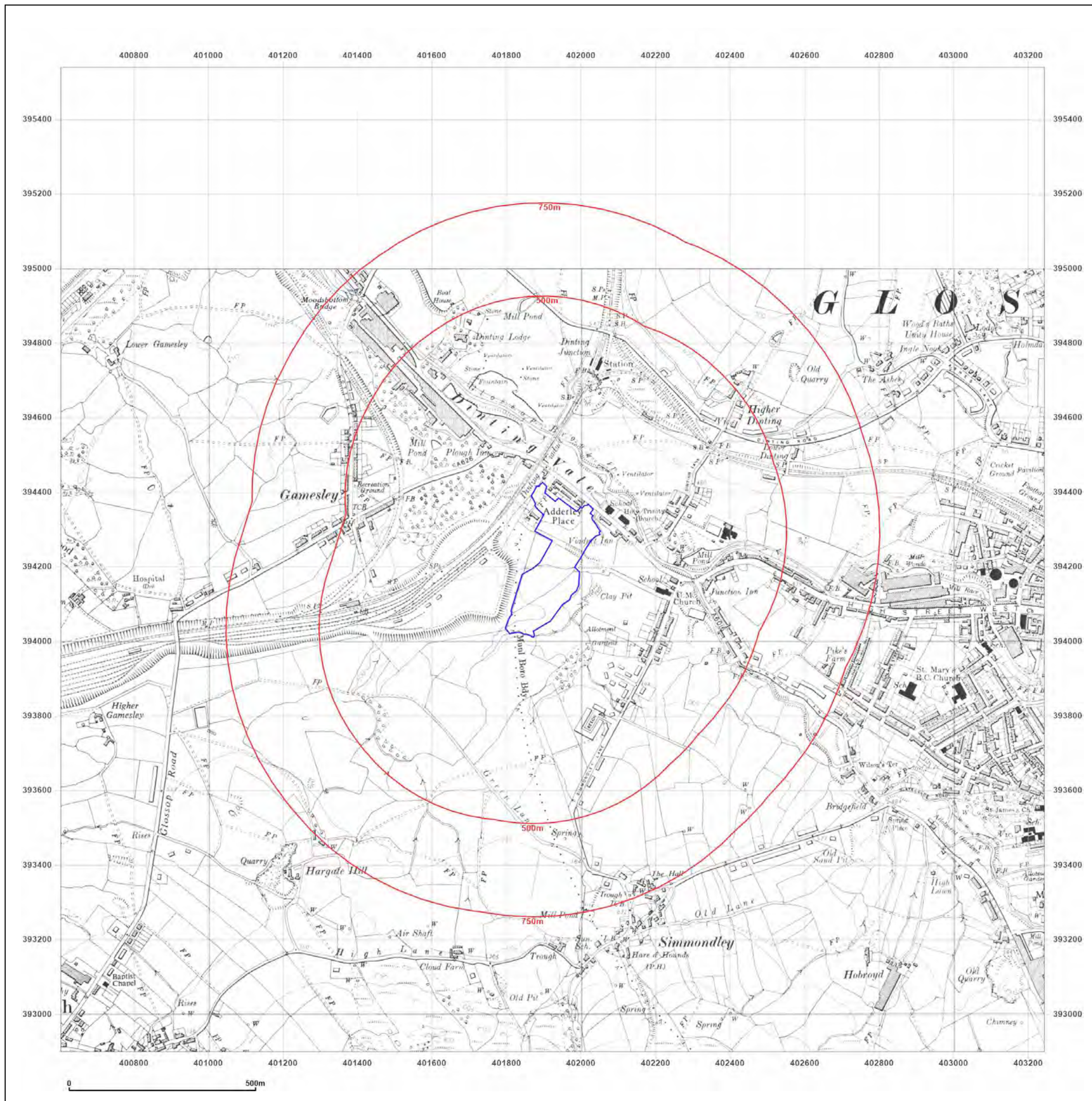


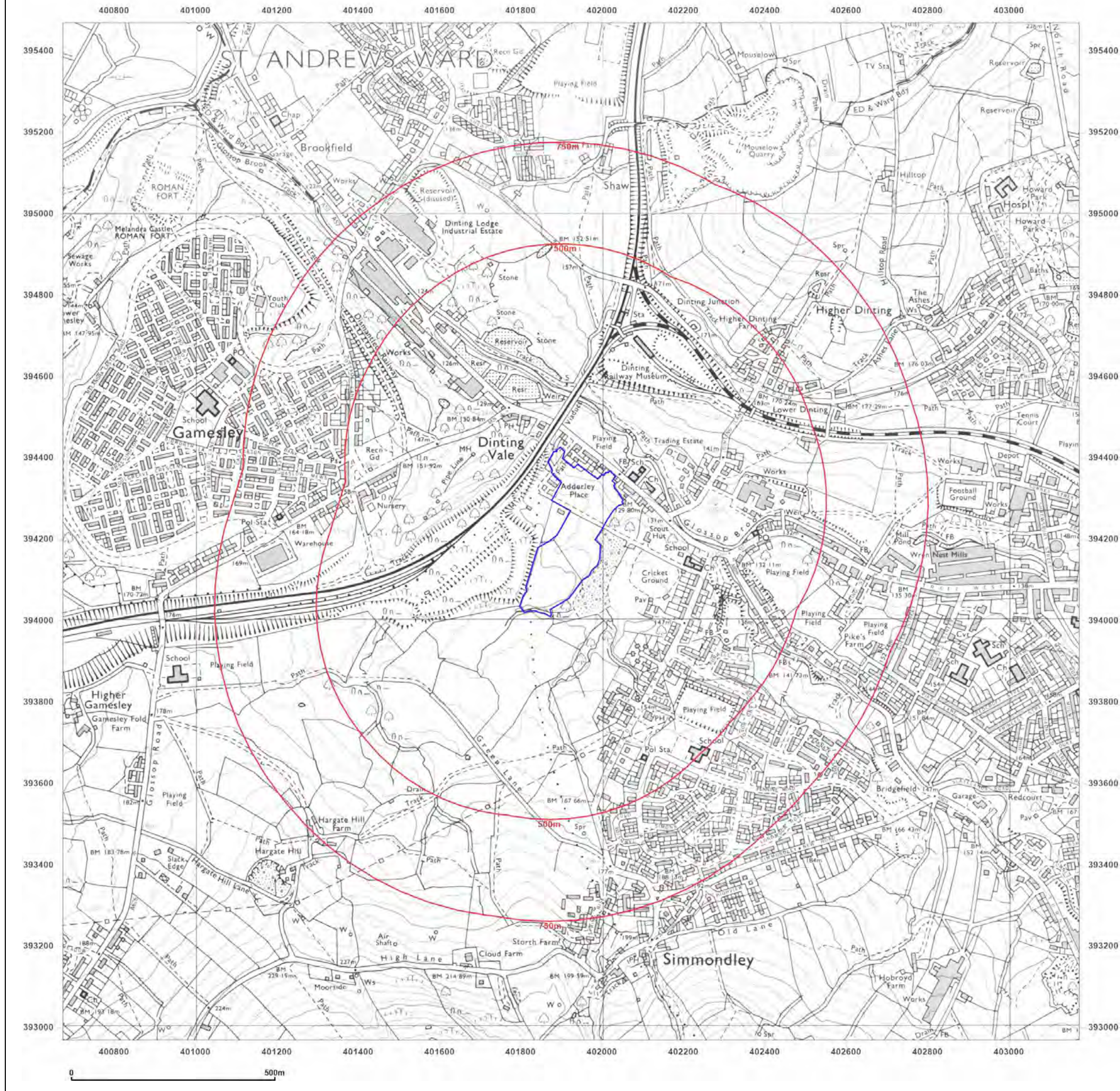
Supplied by:
www.centremapslive.com
groundsure@centremaps.com

© Crown copyright and database rights 2018 Ordnance Survey 100035207

Production date: 20 October 2021

Map legend available at:
www.groundsure.com/sites/default/files/groundsure_legend.pdf





Site Details:

Dinting Vale (Derbyshire)

Client Ref: 7904
Report Ref: CMAPS-CM-997704-7904-201021HIS
Grid Ref: 401923, 394219

Map Name: National Grid


Map date: 1979-1980

Scale: 1:10,000

Printed at: 1:10,000



Surveyed 1978
Revised 1980
Edition N/A
Copyright N/A
Levelled N/A



Surveyed 1978
Revised 1979
Edition N/A
Copyright N/A
Levelled N/A



Produced by
Groundsure Insights
www.groundsure.com



Supplied by:
www.centremapslive.com
groundsure@centremaps.com

© Crown copyright and database rights 2018 Ordnance Survey 100035207

Production date: 20 October 2021

Map legend available at:
www.groundsure.com/sites/default/files/groundsure_legend.pdf



Site Details:

Dinting Vale (Derbyshire)

Client Ref: 7904
Report Ref: CMAPS-CM-997704-7904-201021HIS
Grid Ref: 401923, 394219

Map Name: National Grid

Map date: 1990

Scale: 1:10,000

Printed at: 1:10,000



Surveyed 1989
Revised 1990
Edition N/A
Copyright N/A
Levelled N/A



Produced by
Groundsure Insights
www.groundsure.com

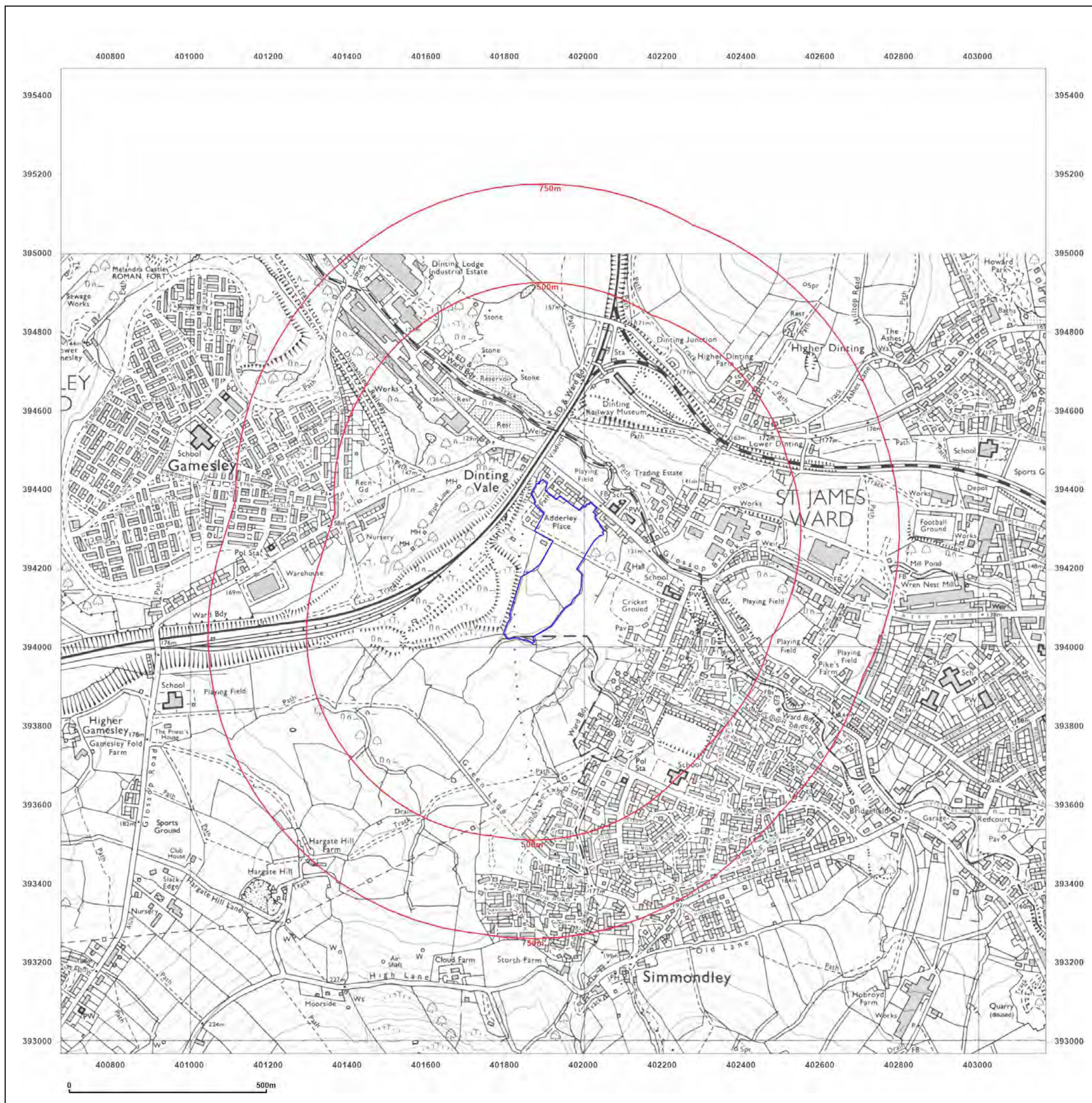


Supplied by:
www.centremapslive.com
groundsure@centremaps.com

© Crown copyright and database rights 2018 Ordnance Survey 100035207

Production date: 20 October 2021

Map legend available at:
www.groundsure.com/sites/default/files/groundsure_legend.pdf





Site Details:

Dinting Vale (Derbyshire)


Client Ref: 7904
Report Ref: CMAPS-CM-997704-7904-201021HIS
Grid Ref: 401923, 394219

Map Name: National Grid

Map date: 2001

Scale: 1:10,000

Printed at: 1:10,000



Produced by
Groundsure Insights
www.groundsure.com



Supplied by:
www.centremapslive.com
groundsure@centremaps.com

© Crown copyright and database rights 2018 Ordnance Survey 100035207

Production date: 20 October 2021

Map legend available at:
www.groundsure.com/sites/default/files/groundsure_legend.pdf



Site Details:

Dinting Vale (Derbyshire)


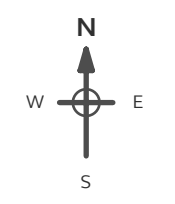
Client Ref: 7904
Report Ref: CMAPS-CM-997704-7904-201021HIS
Grid Ref: 401923, 394219

Map Name: National Grid

Map date: 2010

Scale: 1:10,000

Printed at: 1:10,000



Produced by
Groundsure Insights
www.groundsure.com

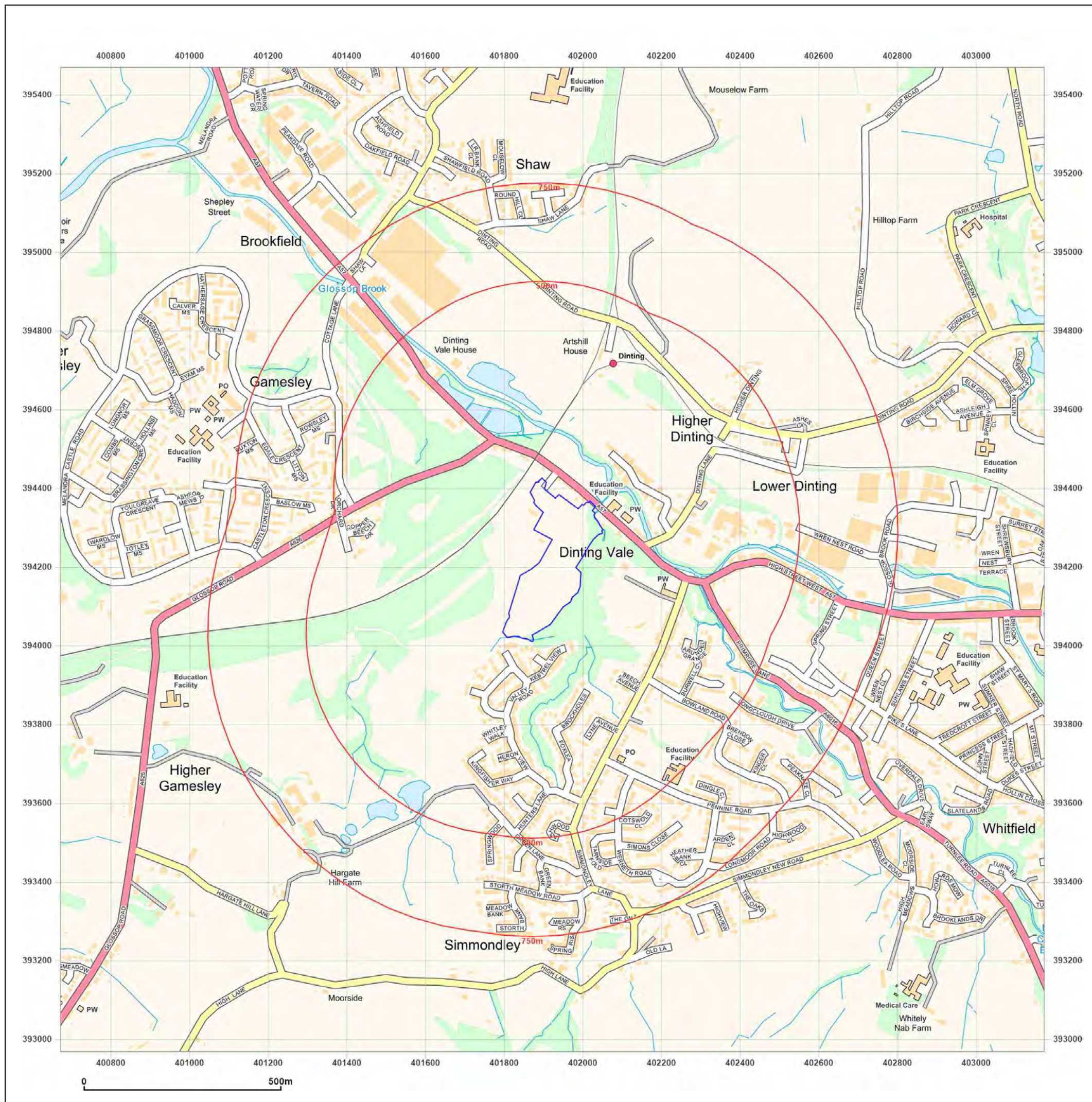


Supplied by:
www.centremapslive.com
groundsure@centremaps.com

© Crown copyright and database rights 2018 Ordnance Survey 100035207

Production date: 20 October 2021

Map legend available at:
www.groundsure.com/sites/default/files/groundsure_legend.pdf



Site Details:

Dinting Vale (Derbyshire)


Client Ref: 7904
Report Ref: CMAPS-CM-997704-7904-201021HIS
Grid Ref: 401923, 394219

Map Name: National Grid

Map date: 2021

Scale: 1:10,000

Printed at: 1:10,000



Produced by
Groundsure Insights
www.groundsure.com



Supplied by:
www.centremapslive.com
groundsure@centremaps.com

© Crown copyright and database rights 2018 Ordnance Survey 100035207

Production date: 20 October 2021

Map legend available at:
www.groundsure.com/sites/default/files/groundsure_legend.pdf

APPENDIX F



The Coal
Authority

CON29M

coal mining report

401923 394219, DERBYSHIRE



Known or potential coal mining risks

Future underground coal mining

Page 3



Further action

No further reports from the Coal Authority are required. Further information on any next steps can be found in our Professional opinion.

For more information on our reports please visit
www.groundstability.com



Professional opinion

According to the official mining information records held by the Coal Authority at the time of this search, evidence of, or the potential for, coal mining related features have been identified. It is unlikely that these features will impact on the stability of the enquiry boundary.

Your reference: **GS-8283460**
Our reference: **51002695465001**
Date: **22 October 2021**

Client name:
GROUNDSURE LIMITED

If you require any further assistance please
contact our experts on:
0345 762 6848
groundstability@coal.gov.uk



The Law
Society