High Peak Borough Council

working for our community

With Compliments

Revised Plans for HPK/2006/0749.

Planning and Development Services
Municipal Buildings, Glossop, Derbyshire, SK13 8AF
Phone 0845 129 77 77 Fax 01457 860290 Minicom 0845 129 48 76
E-mail borough-council@highpeak.gov.uk Website www.highpeak.gov.uk
Mobile Text No. 078 0000 2262

recycled

1:200 scale Site Plan

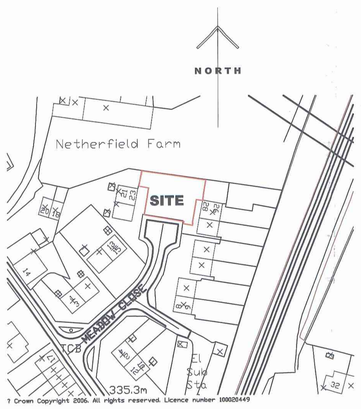

1:1250 scale Site Location Plan

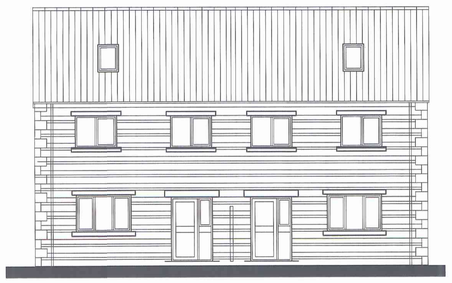

Rear Elevation

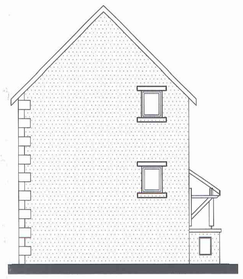

Side Elevation

Front Elevation

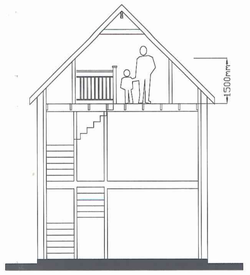

Section

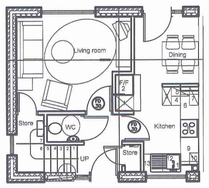

Ground Floor Plan

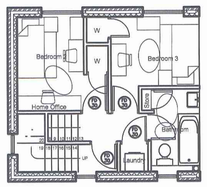

First Floor Plan

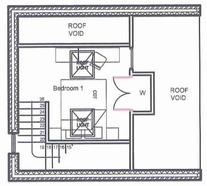

Second Floor Plan

Existing site photographs

REVISED PLANS

HIGH PEAK BOROUGH COUNCIL
GLOSSOP OFFICE
-2 NOV 2006
FILE REF...HPK/2006/0769
REPLY REQUIRED

REVISION / DATE / NOTES

PROJECT
Meadow Close
Dove Holes

DRAWING TITLE
Plans and elevations

DRAWING NUMBER
1717/105 Rev A.

N.C.H.A. LTD.
ARCHITECTS

12-14 PELHAM ROAD, SHERWOOD RISE
NOTTINGHAM NG5 1AP
TEL 0115 910 4200 FAX 0115 910 4445

SCALE	DATE
1:100,1:200,1:1250	29.09.2006
DRAWN BY: SB	CHECKED BY

CAD REFERENCE
C:\DWG\1717\000

DO NOT SCALE THIS DRAWING. ALL DIMENSIONS MUST BE CHECKED AND VERIFIED ON SITE.
THIS DRAWING IS COPYRIGHT AND MUST NOT BE USED FOR ANY PURPOSE OTHER THAN THAT FOR WHICH IT IS ISSUED, WITHOUT THE CONSENT OF NCHA ARCHITECTS Ltd.