HIGH PEAK BOROUGH COUNCIL
GLOSSOP SITE
RECEIVED
16 JUN 2006
FILE REF.
REPLY REQUIRED

HPK/ 2006 /0493

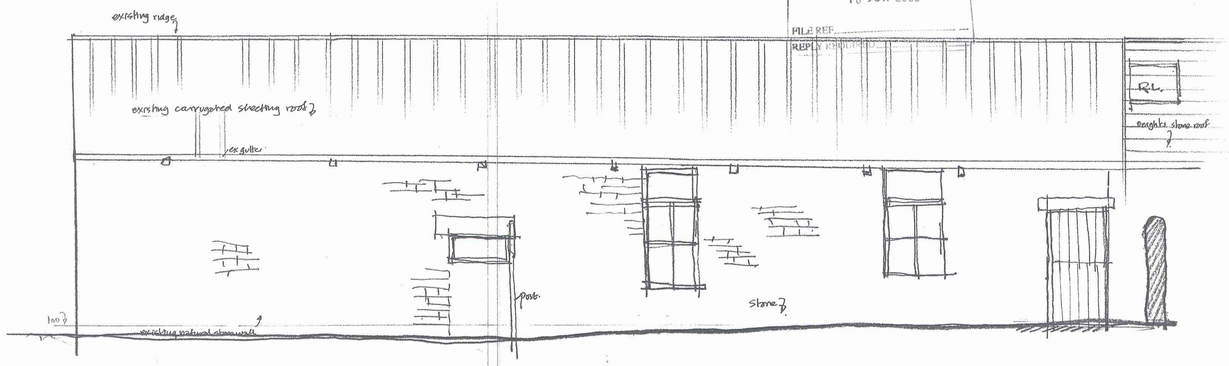

Existing Principal Elevation - scale 1:50. (facing North)

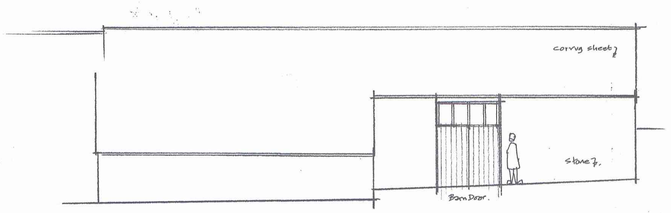

Existing South Elevation - scale 1:100.

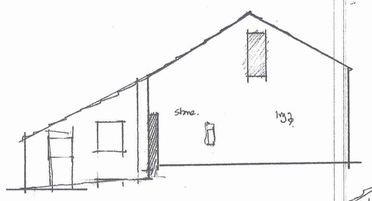

Existing East Elevation - scale 1:100

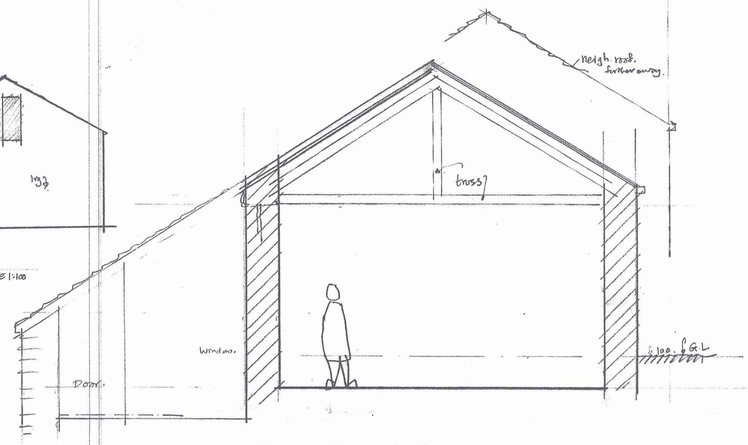

Cross Section B-B. 1:50.

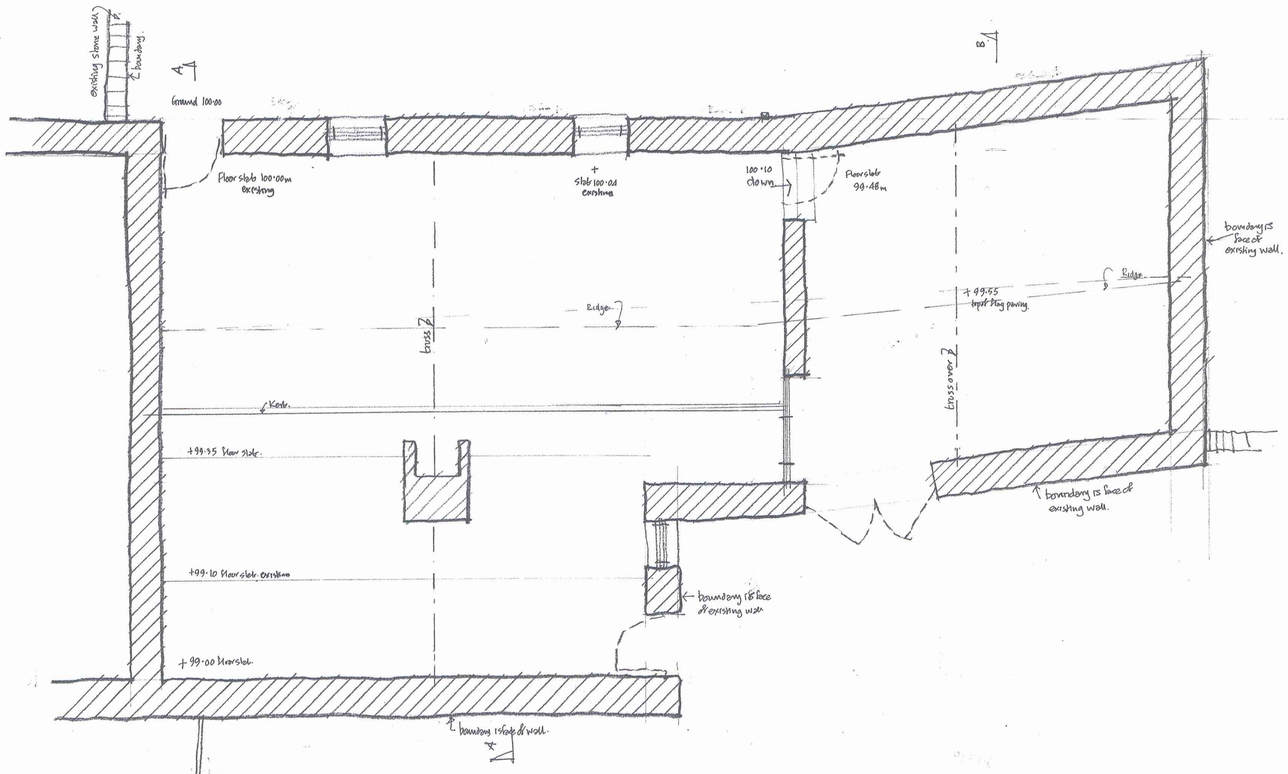

EXISTING PLAN - scale 1:50.
(orig bldg)

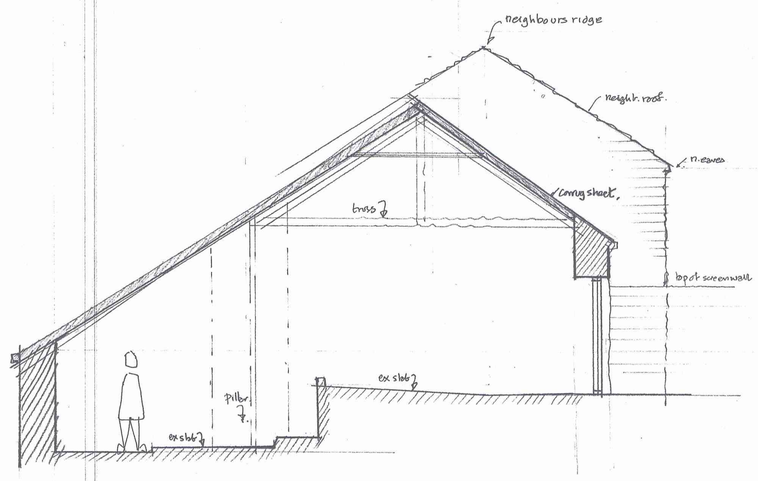

Cross Section "A"-"A" scale 1:50.

Details as Existing (June 2006)

Little Padfield Farm. Little Padfield. Glossop.

Dwg. 965/2.

Jayan Design Service.
21. Prospect Place.
Ashton-u-Lyne. OL6 8EY.