

Data Type	Page Number	On Site	0 to 250m	251 to 500m	501 to 1000m (*up to 2000m)
Sensitive Land Use					
Areas of Adopted Green Belt	pg 59		2	1	1
Areas of Unadopted Green Belt					
Areas of Outstanding Natural Beauty					
Environmentally Sensitive Areas					
Forest Parks					
Local Nature Reserves					
Marine Nature Reserves					
National Nature Reserves					
National Parks					
Nitrate Sensitive Areas					
Nitrate Vulnerable Zones	pg 59	1			
Ramsar Sites					
Sites of Special Scientific Interest					
Special Areas of Conservation					
Special Protection Areas					

Map ID	Details	Quadrant Reference (Compass Direction)	Estimated Distance From Site	Contact	NGR
1	Discharge Consents Operator: United Utilities Water Plc Property Type: Sewerage Network - Sewers - Water Company Location: Woolley Bridge, Glossop, Derbyshire Authority: Environment Agency, North West Region Catchment Area: River Mersey (Etherow) Reference: 01PEA0036 Permit Version: 1 Effective Date: 1st January 1995 Issued Date: 1st January 1995 Revocation Date: 30th March 2006 Discharge Type: Public Sewage: Storm Sewage Overflow Discharge: Freshwater Stream/River Environment: Receiving Water: River Etherow Status: Consent revoked or revised: New Consent issued (Section 37(1)) Positional Accuracy: Located by supplier to within 100m	A13SW (S)	41	1	401060 395530
2	Discharge Consents Operator: United Utilities Water Plc Property Type: Sewerage Network - Sewers - Water Company Location: Woolley Bridge, Glossop, Derbyshire Authority: Environment Agency, North West Region Catchment Area: River Mersey (Etherow) Reference: 016892341 Permit Version: 3 Effective Date: 29th June 2007 Issued Date: 10th November 2006 Revocation Date: Not Supplied Discharge Type: Public Sewage: Storm Sewage Overflow Discharge: Freshwater Stream/River Environment: Receiving Water: River Etherow Status: Modified (Water Resources Act 1991, Schedule 10 as amended by Environment Act 1995) Positional Accuracy: Located by supplier to within 10m	A13SW (S)	92	1	401050 395480
2	Discharge Consents Operator: United Utilities Water Plc Property Type: Sewerage Network - Sewers - Water Company Location: Woolley Bridge, Glossop, Derbyshire Authority: Environment Agency, North West Region Catchment Area: River Mersey (Etherow) Reference: 016892341 Permit Version: 2 Effective Date: 29th June 2007 Issued Date: 12th June 2006 Revocation Date: 28th June 2007 Discharge Type: Public Sewage: Storm Sewage Overflow Discharge: Freshwater Stream/River Environment: Receiving Water: River Etherow Status: Modified (Water Resources Act 1991, Schedule 10 as amended by Environment Act 1995) Positional Accuracy: Located by supplier to within 10m	A13SW (S)	92	1	401050 395480
2	Discharge Consents Operator: United Utilities Water Plc Property Type: Sewerage Network - Sewers - Water Company Location: Woolley Bridge, Glossop, Derbyshire Authority: Environment Agency, North West Region Catchment Area: River Mersey (Etherow) Reference: 016892341 Permit Version: 1 Effective Date: 31st March 2006 Issued Date: 17th March 2005 Revocation Date: 12th June 2006 Discharge Type: Public Sewage: Storm Sewage Overflow Discharge: Freshwater Stream/River Environment: Receiving Water: River Etherow Status: Consent revoked or revised: New Consent issued (Section 37(1)) Positional Accuracy: Located by supplier to within 10m	A13SW (S)	92	1	401050 395480

Map ID	Details	Quadrant Reference (Compass Direction)	Estimated Distance From Site	Contact	NGR
3	Discharge Consents Operator: United Utilities Water Plc Property Type: Sewerage Network - Pumping Station - Water Company Location: Woolley Bridge Road, High Peak, Derbyshire Authority: Environment Agency, North West Region Catchment Area: Not Given Reference: 01PEA0038 Permit Version: 2 Effective Date: 1st January 1995 Issued Date: 1st January 1995 Revocation Date: 19th June 2006 Discharge Type: Public Sewage: Storm Sewage Overflow Discharge: Freshwater Stream/River Environment: Receiving Water: River Etherow Status: Authorisation revokedRevoked Positional Accuracy: Located by supplier to within 100m	A13NW (NW)	109	1	400970 395820
3	Discharge Consents Operator: United Utilities Water Plc Property Type: Sewerage Network - Pumping Station - Water Company Location: Woolley Bridge Road, High Peak, Derbyshire Authority: Environment Agency, North West Region Catchment Area: Upper Mersey Reference: 01pea0038 Permit Version: 1 Effective Date: 1st April 1991 Issued Date: Not Supplied Revocation Date: 31st December 1994 Discharge Type: Public Sewage: Storm Sewage Overflow Discharge: Freshwater Stream/River Environment: Receiving Water: River Etherow Status: Authorisation revokedRevoked Positional Accuracy: Located by supplier to within 10m	A13NW (NW)	109	1	400970 395820
3	Discharge Consents Operator: United Utilities Water Plc Property Type: Sewerage Network - Pumping Station - Water Company Location: Woolley Bridge Sps, Hollingworth, Greater Manchester Authority: Environment Agency, North West Region Catchment Area: Not Given Reference: 016982492 Permit Version: 1 Effective Date: 1st January 1997 Issued Date: Not Supplied Revocation Date: Not Supplied Discharge Type: Storm /emergency overflow Discharge: Freshwater Stream/River Environment: Receiving Water: River Etherow Status: Post National Rivers Authority Legislation where issue date > 31/08/1989 Positional Accuracy: Located by supplier to within 10m	A13NW (NW)	142	1	400920 395820
4	Discharge Consents Operator: Walter Lawrence Homes (North) Property Type: Domestic Property (Multiple) Location: Lawrence Res Development Swo Wooley, Bridge Road, Glossop, Derbyshire Authority: Environment Agency, North West Region Catchment Area: Not Given Reference: 016991316 Permit Version: 1 Effective Date: 1st November 1994 Issued Date: Not Supplied Revocation Date: 1st November 1994 Discharge Type: Discharge Of Other Matter-Surface Water Discharge: Freshwater Stream/River Environment: Receiving Water: Trib River Etherow Status: Authorisation revokedRevoked Positional Accuracy: Located by supplier to within 100m	A13NE (NE)	181	1	401200 395900

Map ID	Details	Quadrant Reference (Compass Direction)	Estimated Distance From Site	Contact	NGR
5	Discharge Consents Operator: United Utilities Water Plc Property Type: Sewage Disposal Works - Water Company Location: Wooley Bridge Road, Hadfield, Derbyshire Authority: Environment Agency, North West Region Catchment Area: River Mersey (Etherow) Reference: 016993681 Permit Version: 1 Effective Date: 11th July 2005 Issued Date: 11th July 2005 Revocation Date: Not Supplied Discharge Type: Public Sewage: Storm Sewage Overflow Discharge: Freshwater Stream/River Environment: Receiving Water: The River Etherow Status: New Consent (Water Resources Act 1991, Section 88 & Schedule 10 as amended by Environment Act 1995) Positional Accuracy: Located by supplier to within 10m	A18SE (N)	296	1	401180 396030
6	Discharge Consents Operator: United Utilities Water Plc Property Type: Sewage Disposal Works - Water Company Location: Wooley Bridge Road, Hadfield, Derbyshire Authority: Environment Agency, North West Region Catchment Area: River Mersey (Etherow) Reference: 01PEA0069 Permit Version: 2 Effective Date: 1st January 1995 Issued Date: 1st January 1995 Revocation Date: 10th July 2005 Discharge Type: Public Sewage: Storm Sewage Overflow Discharge: Freshwater Stream/River Environment: Receiving Water: The River Etherow Status: Consent revoked or revised: New Consent issued (Section 37(1)) Positional Accuracy: Located by supplier to within 100m	A18SE (NE)	307	1	401240 396020
6	Discharge Consents Operator: United Utilities Water Plc Property Type: Sewage Disposal Works - Water Company Location: Wooley Bridge Road, Hadfield, Derbyshire Authority: Environment Agency, North West Region Catchment Area: Not Supplied Reference: 01pea0069 Permit Version: 1 Effective Date: 1st July 1991 Issued Date: Not Supplied Revocation Date: 31st December 1994 Discharge Type: Public Sewage: Storm Sewage Overflow Discharge: Not Supplied Environment: Receiving Water: Not Supplied Status: Authorisation revokedRevoked Positional Accuracy: Located by supplier to within 10m	A18SE (NE)	307	1	401240 396020
7	Discharge Consents Operator: United Utilities Water Plc Property Type: Sewerage Network - Pumping Station - Water Company Location: Melandra Road Ps, Brookfield, Derbyshire Authority: Environment Agency, North West Region Catchment Area: Not Supplied Reference: 016982612 Permit Version: 2 Effective Date: 25th July 2005 Issued Date: 25th July 2005 Revocation Date: Not Supplied Discharge Type: Storm /emergency overflow Discharge: Freshwater Stream/River Environment: Receiving Water: Glossop Brook Status: Modified (Water Resources Act 1991, Schedule 10 as amended by Environment Act 1995) Positional Accuracy: Located by supplier to within 10m	A8NW (S)	335	1	401010 395240

Map ID	Details	Quadrant Reference (Compass Direction)	Estimated Distance From Site	Contact	NGR
7	Discharge Consents Operator: United Utilities Water Plc Property Type: Sewerage Network - Pumping Station - Water Company Location: Melandra Road Ps, Brookfield, Derbyshire Authority: Environment Agency, North West Region Catchment Area: Not Supplied Reference: 016982612 Permit Version: 2 Effective Date: 25th July 2005 Issued Date: 25th July 2005 Revocation Date: Not Supplied Discharge Type: Public Sewage: Storm Sewage Overflow Discharge: Freshwater Stream/River Environment: Receiving Water: Glossop Brook Status: Modified (Water Resources Act 1991, Schedule 10 as amended by Environment Act 1995) Positional Accuracy: Located by supplier to within 10m	A8NW (S)	335	1	401010 395240
7	Discharge Consents Operator: United Utilities Water Plc Property Type: Sewerage Network - Pumping Station - Water Company Location: Melandra Road Ps, Brookfield, Derbyshire Authority: Environment Agency, North West Region Catchment Area: Not Given Reference: 016982612 Permit Version: 1 Effective Date: 30th September 1994 Issued Date: 30th September 1994 Revocation Date: 24th July 2005 Discharge Type: Storm Water Overflow Discharge: Freshwater Stream/River Environment: Receiving Water: Glossop Brook Status: Consent revoked or revised: New Consent issued (Section 37(1)) Positional Accuracy: Located by supplier to within 10m	A8NW (S)	335	1	401010 395240
7	Discharge Consents Operator: United Utilities Water Plc Property Type: Sewerage Network - Pumping Station - Water Company Location: Melandra Road Ps, Brookfield, Derbyshire Authority: Environment Agency, North West Region Catchment Area: Not Given Reference: 01PEA0081 Permit Version: 1 Effective Date: 1st January 1995 Issued Date: Not Supplied Revocation Date: 25th July 2005 Discharge Type: Storm /emergency overflow Discharge: Freshwater Stream/River Environment: Receiving Water: Glossop Brook Status: Consent revoked or revised: New Consent issued (Section 37(1)) Positional Accuracy: Located by supplier to within 100m	A8NW (S)	335	1	401010 395240
8	Discharge Consents Operator: United Utilities Water Plc Property Type: Sewage Disposal Works - Water Company Location: Whoolley Lane Cso, Whoolley Bridge, Glossop, Derbyshire, Sk13 6je Authority: Environment Agency, North West Region Catchment Area: River Mersey (Etherow) Reference: 016993525 Permit Version: 1 Effective Date: 4th December 2006 Issued Date: 4th December 2006 Revocation Date: Not Supplied Discharge Type: Public Sewage: Storm Sewage Overflow Discharge: Freshwater Stream/River Environment: Receiving Water: River Etherow Status: Modified (Water Resources Act 1991, Schedule 10 as amended by Environment Act 1995) Positional Accuracy: Located by supplier to within 10m	A7NE (SW)	475	1	400670 395290

Map ID	Details	Quadrant Reference (Compass Direction)	Estimated Distance From Site	Contact	NGR
8	Discharge Consents Operator: United Utilities Water Plc Property Type: Sewage Disposal Works - Water Company Location: Whoolley Lane Cso, Whoolley Bridge, Glossop, Derbyshire, Sk13 6je Authority: Environment Agency, North West Region Catchment Area: River Mersey (Etherow) Reference: 01tam0142 Permit Version: 2 Effective Date: 31st March 2004 Issued Date: 31st March 2004 Revocation Date: 3rd December 2006 Discharge Type: Public Sewage: Storm Sewage Overflow Discharge: Freshwater Stream/River Environment: Receiving Water: River Etherow Status: Modified (Water Resources Act 1991, Schedule 10 as amended by Environment Act 1995) Positional Accuracy: Located by supplier to within 10m	A7NE (SW)	475	1	400670 395290
9	Discharge Consents Operator: Glossop Caravans Property Type: Sewage Disposal Works - Other Location: Main A57 Road, Brookfield, Glossop, Derbyshire, Sk13 9je Authority: Environment Agency, North West Region Catchment Area: Not Given Reference: 016991404 Permit Version: 1 Effective Date: 9th November 1992 Issued Date: Not Supplied Revocation Date: Not Supplied Discharge Type: Discharge Of Other Matter-Surface Water Discharge: Freshwater Stream/River Environment: Receiving Water: Glossop Brook Status: Post National Rivers Authority Legislation where issue date > 31/08/1989 Positional Accuracy: Located by supplier to within 100m	A8NE (S)	517	1	401300 395100
9	Discharge Consents Operator: Glossop Caravans Property Type: Sewage Disposal Works - Other Location: Main A57 Road, Brookfield, Glossop, Derbyshire, Sk13 9je Authority: Environment Agency, North West Region Catchment Area: Not Given Reference: 016991404 Permit Version: 1 Effective Date: 9th November 1992 Issued Date: Not Supplied Revocation Date: Not Supplied Discharge Type: Sewage Discharges - Final/Treated Effluent - Not Water Company Discharge: Freshwater Stream/River Environment: Receiving Water: Glossop Brook Status: Post National Rivers Authority Legislation where issue date > 31/08/1989 Positional Accuracy: Located by supplier to within 100m	A8NE (S)	517	1	401300 395100
9	Discharge Consents Operator: Unknown Operator Property Type: Not Given Location: Caravan Sales Ground , Brookfield , GLOSSOP Authority: Environment Agency, North West Region Catchment Area: Not Given Reference: 016991404A Permit Version: Not Supplied Effective Date: Not Supplied Issued Date: Not Supplied Revocation Date: Not Supplied Discharge Type: Septic tank Discharge: Freshwater Stream/River Environment: Receiving Water: Sewage Effluent; Outlet To Watercourse; Glossop Brook Status: Not Supplied Positional Accuracy: Located by supplier to within 100m	A8NE (S)	523	1	401305 395095

Map ID	Details	Quadrant Reference (Compass Direction)	Estimated Distance From Site	Contact	NGR
10	Discharge Consents Operator: United Utilities Water Plc Property Type: Sewage Disposal Works - Water Company Location: Whoolley Lane Cso, Whoolley Bridge, Glossop, Derbyshire, Sk13 6je Authority: Environment Agency, North West Region Catchment Area: Not Given Reference: 01TAM0142 Permit Version: 1 Effective Date: 1st January 1995 Issued Date: Not Supplied Revocation Date: 30th March 2004 Discharge Type: Public Sewage: Storm Sewage Overflow Discharge: Freshwater Stream/River Environment: Receiving Water: River Etherow Status: Consent revoked or revised: New Consent issued (Section 37(1)) Positional Accuracy: Located by supplier to within 100m	A7NE (SW)	535	1	400670 395200
10	Discharge Consents Operator: United Utilities Water Plc Property Type: Sewage Disposal Works - Water Company Location: Hollingworth Etw The Woolley, Hollingworth, Hyde, Tameside, Greater Manchester Authority: Environment Agency, North West Region Catchment Area: Not Given Reference: 016940308 Permit Version: 1 Effective Date: 20th January 1982 Issued Date: Not Supplied Revocation Date: Not Supplied Discharge Type: Sewage Discharges - Stw Storm Overflow/Storm Tank - Water Company Discharge: Freshwater Stream/River Environment: Receiving Water: River Etherow Status: Pre National Rivers Authority Legislation where issue date < 01/09/1989 Positional Accuracy: Located by supplier to within 10m	A7NE (SW)	543	1	400690 395170
11	Discharge Consents Operator: United Utilities Water Plc Property Type: Sewage Disposal Works - Water Company Location: Green Lane Sso, Brookfield, Derbyshire Authority: Environment Agency, North West Region Catchment Area: Not Given Reference: 01PEA0080 Permit Version: 1 Effective Date: 1st January 1995 Issued Date: Not Supplied Revocation Date: 1st January 1995 Discharge Type: Public Sewage: Storm Sewage Overflow Discharge: Freshwater Stream/River Environment: Receiving Water: Trib River Etherow Status: Consent revoked or revised: New Consent issued (Section 37(1)) Positional Accuracy: Located by supplier to within 100m	A14SW (E)	559	1	401670 395660
11	Discharge Consents Operator: United Utilities Water Plc Property Type: Sewage Disposal Works - Water Company Location: Green Lane Sso, Brookfield, Derbyshire Authority: Environment Agency, North West Region Catchment Area: Not Given Reference: 016982637 Permit Version: 1 Effective Date: 30th September 1994 Issued Date: Not Supplied Revocation Date: Not Supplied Discharge Type: Storm Water Overflow Discharge: Freshwater Stream/River Environment: Receiving Water: River Etherow Status: Post National Rivers Authority Legislation where issue date > 31/08/1989 Positional Accuracy: Located by supplier to within 10m	A14SW (E)	559	1	401670 395660

Map ID	Details	Quadrant Reference (Compass Direction)	Estimated Distance From Site	Contact	NGR
12	Discharge Consents Operator: Greenmount Developments Property Type: Domestic Property (Multiple) Location: Greenmount Development Swo Printers Fold, Off Market Street, Hollingworth, Greater Manchester Authority: Environment Agency, North West Region Catchment Area: Not Given Reference: 016992062 Permit Version: 1 Effective Date: 1st July 1991 Issued Date: Not Supplied Revocation Date: 1st July 1991 Discharge Type: Discharge Of Other Matter-Surface Water Discharge: Freshwater Stream/River Environment: River Etherow Receiving Water: River Etherow Status: Authorisation revoked Positional Accuracy: Located by supplier to within 100m	A18SE (N)	590	1	401300 396300
13	Discharge Consents Operator: United Utilities Water Plc Property Type: Sewage Disposal Works - Water Company Location: Newshaw Lane, Brookfield, Derbyshire Authority: Environment Agency, North West Region Catchment Area: Not Given Reference: 01PEA0083 Permit Version: 1 Effective Date: 1st January 1995 Issued Date: Not Supplied Revocation Date: 1st January 1995 Discharge Type: Public Sewage: Storm Sewage Overflow Discharge: Freshwater Stream/River Environment: Trib Glossop Brook Receiving Water: Trib Glossop Brook Status: Consent revoked or revised: New Consent issued (Section 37(1)) Positional Accuracy: Located by supplier to within 100m	A9NW (SE)	626	1	401620 395230
13	Discharge Consents Operator: United Utilities Water Plc Property Type: Sewage Disposal Works - Water Company Location: Newshaw Lane, Brookfield, Derbyshire Authority: Environment Agency, North West Region Catchment Area: Not Given Reference: 016982639 Permit Version: 1 Effective Date: 28th November 1994 Issued Date: Not Supplied Revocation Date: Not Supplied Discharge Type: Storm Water Overflow Discharge: Freshwater Stream/River Environment: Trib Glossop Brook Receiving Water: Trib Glossop Brook Status: Post National Rivers Authority Legislation where issue date > 31/08/1989 Positional Accuracy: Located by supplier to within 10m	A9NW (SE)	626	1	401620 395230
14	Discharge Consents Operator: Nestle Uk Ltd Property Type: Miscellaneous Foods Location: Premier Foods Limited Waterside, Hadfield, Glossop, Derbyshire, Sk13 1bp Authority: Environment Agency, North West Region Catchment Area: Not Given Reference: 016993255 Permit Version: 1 Effective Date: 16th March 1998 Issued Date: Not Supplied Revocation Date: 15th March 1998 Discharge Type: Trade Discharge - Process Water Discharge: Freshwater Stream/River Environment: River Etherow Receiving Water: River Etherow Status: Revoked (Water Resources Act 1991, Section 88 & Schedule 10 as amended by Environment Act 1995) Positional Accuracy: Located by supplier to within 100m	A18SE (NE)	629	1	401400 396300

Map ID	Details	Quadrant Reference (Compass Direction)	Estimated Distance From Site	Contact	NGR
14	Discharge Consents Operator: Realty Estates Ltd Property Type: Miscellaneous Foods Location: Premier Foods Limited Waterside, Hadfield, Glossop, Derbyshire, Sk13 1bp Authority: Environment Agency, North West Region Catchment Area: Not Given Reference: 016993255 Permit Version: 2 Effective Date: 11th December 1998 Issued Date: Not Supplied Revocation Date: 15th March 2005 Discharge Type: Trade Discharge - Process Water Discharge: Freshwater Stream/River Environment: Receiving Water: River Etherow Status: Authorisation revokedRevoked Positional Accuracy: Located by supplier to within 100m	A18SE (NE)	633	1	401400 396305
15	Discharge Consents Operator: United Utilities Water Plc Property Type: Sewage Disposal Works - Water Company Location: Hollingworth Etw The Woolley, Hollingworth, Hyde, Tameside, Greater Manchester Authority: Environment Agency, North West Region Catchment Area: Not Given Reference: 016940176 Permit Version: 1 Effective Date: 29th February 1980 Issued Date: Not Supplied Revocation Date: 21st June 1989 Discharge Type: Sewage Discharges - Stw Storm Overflow/Storm Tank - Water Company Discharge: Freshwater Stream/River Environment: Receiving Water: Trib River Etherow Status: Authorisation revokedRevoked Positional Accuracy: Located by supplier to within 100m	A7NE (SW)	655	1	400580 395120
15	Discharge Consents Operator: United Utilities Water Plc Property Type: Sewage Disposal Works - Water Company Location: Hollingworth Etw The Woolley, Hollingworth, Hyde, Tameside, Greater Manchester Authority: Environment Agency, North West Region Catchment Area: Not Given Reference: 016940176 Permit Version: 1 Effective Date: 29th February 1980 Issued Date: Not Supplied Revocation Date: 21st June 1989 Discharge Type: Sewage Discharges - Final/Treated Effluent - Water Company Discharge: Freshwater Stream/River Environment: Receiving Water: Trib River Etherow Status: Authorisation revokedRevoked Positional Accuracy: Located by supplier to within 10m	A7NE (SW)	655	1	400580 395120
16	Discharge Consents Operator: United Utilities Water Plc Property Type: Sewerage Network - Sewers - Water Company Location: Shaw Lane, Glossop, Derbyshire Authority: Environment Agency, North West Region Catchment Area: River Mersey (Etherow) Reference: 01PEA0037 Permit Version: 2 Effective Date: 1st January 1995 Issued Date: 1st January 1995 Revocation Date: 30th March 2006 Discharge Type: Public Sewage: Storm Sewage Overflow Discharge: Freshwater Stream/River Environment: Receiving Water: Glossop Brook Status: Consent revoked or revised: New Consent issued (Section 37(1)) Positional Accuracy: Located by supplier to within 100m	A9SW (SE)	682	1	401430 394980

Map ID	Details	Quadrant Reference (Compass Direction)	Estimated Distance From Site	Contact	NGR
16	Discharge Consents Operator: United Utilities Water Plc Property Type: Sewerage Network - Sewers - Water Company Location: Shaw Lane, Glossop, Derbyshire Authority: Environment Agency, North West Region Catchment Area: Not Supplied Reference: 01pea0037 Permit Version: 1 Effective Date: 1st April 1991 Issued Date: Not Supplied Revocation Date: 31st December 1994 Discharge Type: Public Sewage: Storm Sewage Overflow Discharge: Not Supplied Environment: Receiving Water: Not Supplied Status: Authorisation revoked Positional Accuracy: Located by supplier to within 10m	A9SW (SE)	682	1	401430 394980
16	Discharge Consents Operator: United Utilities Water Plc Property Type: Sewerage Network - Sewers - Water Company Location: Shaw Lane, Glossop, Derbyshire Authority: Environment Agency, North West Region Catchment Area: River Mersey (Etherow) Reference: 016892342 Permit Version: 3 Effective Date: 10th November 2006 Issued Date: 10th November 2006 Revocation Date: Not Supplied Discharge Type: Public Sewage: Storm Sewage Overflow Discharge: Freshwater Stream/River Environment: Receiving Water: Glossop Brook Status: Varied by Application - (Water Resources Act 1991, Schedule 10 as amended by Environment Act 1995) Positional Accuracy: Located by supplier to within 10m	A9SW (SE)	704	1	401440 394960
16	Discharge Consents Operator: United Utilities Water Plc Property Type: Sewerage Network - Sewers - Water Company Location: Shaw Lane, Glossop, Derbyshire Authority: Environment Agency, North West Region Catchment Area: River Mersey (Etherow) Reference: 016892342 Permit Version: 2 Effective Date: 29th June 2007 Issued Date: 12th June 2006 Revocation Date: 9th November 2006 Discharge Type: Public Sewage: Storm Sewage Overflow Discharge: Freshwater Stream/River Environment: Receiving Water: Glossop Brook Status: Modified (Water Resources Act 1991, Schedule 10 as amended by Environment Act 1995) Positional Accuracy: Located by supplier to within 10m	A9SW (SE)	704	1	401440 394960
16	Discharge Consents Operator: United Utilities Water Plc Property Type: Sewerage Network - Sewers - Water Company Location: Shaw Lane, Glossop, Derbyshire Authority: Environment Agency, North West Region Catchment Area: River Mersey (Etherow) Reference: 016892342 Permit Version: 1 Effective Date: 31st March 2006 Issued Date: 17th March 2005 Revocation Date: 12th June 2006 Discharge Type: Public Sewage: Storm Sewage Overflow Discharge: Freshwater Stream/River Environment: Receiving Water: Glossop Brook Status: Consent revoked or revised: New Consent issued (Section 37(1)) Positional Accuracy: Located by supplier to within 10m	A9SW (SE)	704	1	401440 394960

Map ID	Details	Quadrant Reference (Compass Direction)	Estimated Distance From Site	Contact	NGR
17	Discharge Consents Operator: United Utilities Water Plc Property Type: Sewage Disposal Works - Water Company Location: Dinting Vale, High Peak, Derbyshire Authority: Environment Agency, North West Region Catchment Area: River Mersey (Etherow) Reference: 01pea0061 Permit Version: 3 Effective Date: 17th March 2005 Issued Date: 17th March 2005 Revocation Date: Not Supplied Discharge Type: Public Sewage: Storm Sewage Overflow Discharge: Freshwater Stream/River Environment: Receiving Water: Glossop Brook Status: Modified (Water Resources Act 1991, Schedule 10 as amended by Environment Act 1995) Positional Accuracy: Located by supplier to within 10m	A9SW (SE)	753	1	401430 394900
17	Discharge Consents Operator: United Utilities Water Plc Property Type: Sewage Disposal Works - Water Company Location: Dinting Vale, High Peak, Derbyshire Authority: Environment Agency, North West Region Catchment Area: Not Given Reference: 01PEA0061 Permit Version: 2 Effective Date: 1st January 1995 Issued Date: Not Supplied Revocation Date: 16th March 2005 Discharge Type: Public Sewage: Storm Sewage Overflow Discharge: Unknown Environment: Receiving Water: Unknown Status: Consent revoked or revised: New Consent issued (Section 37(1)) Positional Accuracy: Located by supplier to within 100m	A9SW (SE)	753	1	401430 394900
17	Discharge Consents Operator: United Utilities Water Plc Property Type: Sewage Disposal Works - Water Company Location: Dinting Vale, High Peak, Derbyshire Authority: Environment Agency, North West Region Catchment Area: Not Supplied Reference: 01pea0061 Permit Version: 1 Effective Date: 1st April 1991 Issued Date: Not Supplied Revocation Date: 31st December 1994 Discharge Type: Public Sewage: Storm Sewage Overflow Discharge: Not Supplied Environment: Receiving Water: Not Supplied Status: Authorisation revokedRevoked Positional Accuracy: Located by supplier to within 10m	A9SW (SE)	753	1	401430 394900
18	Discharge Consents Operator: United Utilities Water Plc Property Type: Sewage Disposal Works - Water Company Location: Glossop Stw (Sps) Hague Road, Brookfield, Glossop, Derbyshire Authority: Environment Agency, North West Region Catchment Area: Not Supplied Reference: 016940172 Permit Version: 9 Effective Date: 1st January 2010 Issued Date: 14th October 2008 Revocation Date: Not Supplied Discharge Type: Sewage Discharges - Stw Storm Overflow/Storm Tank - Water Company Discharge: Freshwater Stream/River Environment: Receiving Water: Trib River Etherow Status: Post National Rivers Authority Legislation where issue date > 31/08/1989 Positional Accuracy: Located by supplier to within 10m	A7SE (SW)	817	1	400580 394910

Map ID	Details	Quadrant Reference (Compass Direction)	Estimated Distance From Site	Contact	NGR
18	Discharge Consents Operator: United Utilities Water Plc Property Type: Sewage Disposal Works - Water Company Location: Glossop Stw (Sps) Hague Road, Brookfield, Glossop, Derbyshire Authority: Environment Agency, North West Region Catchment Area: Not Supplied Reference: 016940172 Permit Version: 8 Effective Date: 31st December 2000 Issued Date: 31st December 2000 Revocation Date: 31st December 2009 Discharge Type: Sewage Discharges - Stw Storm Overflow/Storm Tank - Water Company Discharge: Freshwater Stream/River Environment: Receiving Water: Trib River Etherow Status: Post National Rivers Authority Legislation where issue date > 31/08/1989 Positional Accuracy: Located by supplier to within 10m	A7SE (SW)	817	1	400580 394910
18	Discharge Consents Operator: United Utilities Water Plc Property Type: Sewage Disposal Works - Water Company Location: Glossop Stw (Sps) Hague Road, Brookfield, Glossop, Derbyshire Authority: Environment Agency, North West Region Catchment Area: Not Given Reference: 016940172 Permit Version: 7 Effective Date: 10th June 1992 Issued Date: Not Supplied Revocation Date: 30th December 2000 Discharge Type: Sewage Discharges - Stw Storm Overflow/Storm Tank - Water Company Discharge: Freshwater Stream/River Environment: Receiving Water: Trib River Etherow Status: Post National Rivers Authority Legislation where issue date > 31/08/1989 Positional Accuracy: Located by supplier to within 100m	A7SE (SW)	817	1	400580 394910
18	Discharge Consents Operator: United Utilities Water Plc Property Type: Sewage Disposal Works - Water Company Location: Glossop Stw (Sps) Hague Road, Brookfield, Glossop, Derbyshire Authority: Environment Agency, North West Region Catchment Area: Not Supplied Reference: 016940172 Permit Version: 1 Effective Date: 29th February 1980 Issued Date: Not Supplied Revocation Date: 6th September 1984 Discharge Type: Sewage Discharges - Stw Storm Overflow/Storm Tank - Water Company Discharge: Freshwater Stream/River Environment: Receiving Water: Trib River Etherow Status: Authorisation revokedRevoked Positional Accuracy: Located by supplier to within 10m	A7SE (SW)	817	1	400580 394910
18	Discharge Consents Operator: United Utilities Water Plc Property Type: Sewage Disposal Works - Water Company Location: Glossop Stw (Sps) Hague Road, Brookfield, Glossop, Derbyshire Authority: Environment Agency, North West Region Catchment Area: Not Supplied Reference: 016940172 Permit Version: 2 Effective Date: 7th September 1984 Issued Date: Not Supplied Revocation Date: 6th December 1984 Discharge Type: Sewage Discharges - Stw Storm Overflow/Storm Tank - Water Company Discharge: Freshwater Stream/River Environment: Receiving Water: Trib River Etherow Status: Authorisation revokedRevoked Positional Accuracy: Located by supplier to within 10m	A7SE (SW)	817	1	400580 394910

Map ID	Details	Quadrant Reference (Compass Direction)	Estimated Distance From Site	Contact	NGR
18	Discharge Consents Operator: United Utilities Water Plc Property Type: Sewage Disposal Works - Water Company Location: Glossop Stw (Sps) Hague Road, Brookfield, Glossop, Derbyshire Authority: Environment Agency, North West Region Catchment Area: Not Supplied Reference: 016940172 Permit Version: 3 Effective Date: 7th December 1984 Issued Date: Not Supplied Revocation Date: 30th January 1985 Discharge Type: Sewage Discharges - Stw Storm Overflow/Storm Tank - Water Company Discharge: Freshwater Stream/River Environment: Receiving Water: Trib River Etherow Status: Authorisation revokedRevoked Positional Accuracy: Located by supplier to within 10m	A7SE (SW)	817	1	400580 394910
18	Discharge Consents Operator: United Utilities Water Plc Property Type: Sewage Disposal Works - Water Company Location: Glossop Stw (Sps) Hague Road, Brookfield, Glossop, Derbyshire Authority: Environment Agency, North West Region Catchment Area: Not Supplied Reference: 016940172 Permit Version: 4 Effective Date: 31st January 1985 Issued Date: Not Supplied Revocation Date: 9th September 1985 Discharge Type: Sewage Discharges - Stw Storm Overflow/Storm Tank - Water Company Discharge: Freshwater Stream/River Environment: Receiving Water: Trib River Etherow Status: Authorisation revokedRevoked Positional Accuracy: Located by supplier to within 10m	A7SE (SW)	817	1	400580 394910
18	Discharge Consents Operator: United Utilities Water Plc Property Type: Sewage Disposal Works - Water Company Location: Glossop Stw (Sps) Hague Road, Brookfield, Glossop, Derbyshire Authority: Environment Agency, North West Region Catchment Area: Not Supplied Reference: 016940172 Permit Version: 5 Effective Date: 10th September 1985 Issued Date: Not Supplied Revocation Date: 9th April 1992 Discharge Type: Sewage Discharges - Stw Storm Overflow/Storm Tank - Water Company Discharge: Freshwater Stream/River Environment: Receiving Water: Trib River Etherow Status: Authorisation revokedRevoked Positional Accuracy: Located by supplier to within 10m	A7SE (SW)	817	1	400580 394910
18	Discharge Consents Operator: United Utilities Water Plc Property Type: Sewage Disposal Works - Water Company Location: Glossop Stw (Sps) Hague Road, Brookfield, Glossop, Derbyshire Authority: Environment Agency, North West Region Catchment Area: Not Supplied Reference: 016940172 Permit Version: 6 Effective Date: 10th April 1992 Issued Date: Not Supplied Revocation Date: 9th June 1992 Discharge Type: Sewage Discharges - Stw Storm Overflow/Storm Tank - Water Company Discharge: Freshwater Stream/River Environment: Receiving Water: Trib River Etherow Status: Authorisation revokedRevoked Positional Accuracy: Located by supplier to within 10m	A7SE (SW)	817	1	400580 394910

Map ID	Details	Quadrant Reference (Compass Direction)	Estimated Distance From Site	Contact	NGR
19	Discharge Consents Operator: Mr R. Hoerty Property Type: Sewage Disposal Works - Other Location: Millbrook Cottages, Hollingworth, Hyde, Greater Manchester Authority: Environment Agency, North West Region Catchment Area: Upper Mersey Reference: 016992473 Permit Version: 1 Effective Date: 16th April 1992 Issued Date: Not Supplied Revocation Date: 1st April 1997 Discharge Type: Sewage Discharges - Final/Treated Effluent - Not Water Company Discharge: Freshwater Stream/River Environment: Receiving Water: Hollingworth Brook Status: Lapsed (under Environment Act 1995, Schedule 23) Positional Accuracy: Located by supplier to within 100m	A23SE (N)	950	1	401100 396700
19	Discharge Consents Operator: Raymond Hoerty Property Type: Sewage Disposal Works - Other Location: Millbrook Cottages, Hollingworth, Hyde, Greater Manchester Authority: Environment Agency, North West Region Catchment Area: Not Given Reference: 016993210 Permit Version: 1 Effective Date: 16th April 1992 Issued Date: Not Supplied Revocation Date: 31st March 1997 Discharge Type: Sewage Discharges - Final/Treated Effluent - Not Water Company Discharge: Freshwater Stream/River Environment: Receiving Water: Hollingworth Brook Status: Authorisation revoked/Revoked Positional Accuracy: Located by supplier to within 100m	A23SE (N)	950	1	401100 396700
19	Discharge Consents Operator: United Utilities Water Plc Property Type: Sewage Disposal Works - Other Location: Millbrook Cottages, Hollingworth, Hyde, Greater Manchester Authority: Environment Agency, North West Region Catchment Area: Not Given Reference: 016993210 Permit Version: 2 Effective Date: 1st April 1997 Issued Date: Not Supplied Revocation Date: Not Supplied Discharge Type: Sewage Discharges - Final/Treated Effluent - Not Water Company Discharge: Freshwater Stream/River Environment: Receiving Water: Hollingworth Brook Status: Post National Rivers Authority Legislation where issue date > 31/08/1989 Positional Accuracy: Located by supplier to within 100m	A23SE (N)	950	1	401095 396700
19	Discharge Consents Operator: Activefirm Ltd Property Type: Sewage Disposal Works - Other Location: Stp Serving Millbrook House, Manchester Road, Tintwistle, Derbyshire, Sk14 8la Authority: Environment Agency, North West Region Catchment Area: Not Supplied Reference: 016892024 Permit Version: 2 Effective Date: 2nd December 2002 Issued Date: 2nd December 2002 Revocation Date: Not Supplied Discharge Type: Sewage Discharges - Final/Treated Effluent - Not Water Company Discharge: Freshwater Stream/River Environment: Receiving Water: Hollingworth Brook Status: Modified (Water Resources Act 1991, Schedule 10 as amended by Environment Act 1995) Positional Accuracy: Located by supplier to within 10m	A23SW (N)	980	1	401060 396730

Map ID	Details	Quadrant Reference (Compass Direction)	Estimated Distance From Site	Contact	NGR
19	Discharge Consents Operator: Activefirm Ltd Property Type: Sewage Disposal Works - Other Location: Stp Serving Millbrook House, Manchester Road, Tintwistle, Derbyshire, Sk14 8la Authority: Environment Agency, North West Region Catchment Area: Not Supplied Reference: 016892024 Permit Version: 1 Effective Date: 5th May 2000 Issued Date: 5th May 2000 Revocation Date: 1st December 2000 Discharge Type: Sewage Discharges - Final/Treated Effluent - Not Water Company Discharge: Freshwater Stream/River Environment: Hollingworth Brook Receiving Water: Hollingworth Brook Status: Authorisation revoked Positional Accuracy: Located by supplier to within 10m	A23SW (N)	980	1	401070 396730
20	Discharge Consents Operator: United Utilities Water Plc Property Type: Sewage Disposal Works - Water Company Location: Hollingworth, Greater Manchester Authority: Environment Agency, North West Region Catchment Area: Not Given Reference: 016940309 Permit Version: 1 Effective Date: 20th January 1982 Issued Date: Not Supplied Revocation Date: Not Supplied Discharge Type: Storm /emergency overflow Discharge: Freshwater Stream/River Environment: River Etherow Receiving Water: River Etherow Status: Pre National Rivers Authority Legislation where issue date < 01/09/1989 Positional Accuracy: Located by supplier to within 100m	A7SE (SW)	993	1	400420 394810
21	Integrated Pollution Controls Name: E R Carpenter Plc Location: E R Dinting Lodge Industrial Estate, GLOSSOP, Derbyshire, SK13 9LE Authority: Environment Agency, Midlands Region Permit Reference: AJ1864 Dated: 8th October 1993 Process Type: Application since found to be exempt from IPC Description: 6.2 A (A) Di-isocyanate processes within Miscellaneous Industries Status: Application since found to be exempt from IPC Positional Accuracy: Automatically positioned in the proximity of the address	A9SW (SE)	788	1	401535 394920
22	Integrated Pollution Controls Name: Carpenter Ltd Location: Dinting Lodge Industrial Estate, Glossop, Derbyshire, SK13 6LE Authority: Environment Agency, North West Region Permit Reference: CA1219 Dated: 7th June 2006 Process Type: IPC major (substantial) variation Description: 6.2 A (B) Di-isocyanate processes within Miscellaneous Industries Status: Revoked - Now IPPC Positional Accuracy: Automatically positioned to the address	A9SW (SE)	863	1	401551 394841
22	Integrated Pollution Controls Name: Carpenter Ltd Location: Dinting Lodge Industrial Estate, GLOSSOP, Derbyshire, SK13 6LE Authority: Environment Agency, North West Region Permit Reference: By6672 Dated: 25th February 2005 Process Type: IPC major (substantial) variation Description: 6.2 A (B) Di-isocyanate processes within Miscellaneous Industries Status: Authorisation superseded by a substantial or non substantial variation Positional Accuracy: Automatically positioned to the address	A9SW (SE)	863	1	401551 394841
22	Integrated Pollution Controls Name: Carpenter Ltd Location: Dinting Lodge Industrial Estate, GLOSSOP, Derbyshire, SK13 6LE Authority: Environment Agency, North West Region Permit Reference: Bw1378 Dated: 1st December 2003 Process Type: IPC minor (non-substantial) variation to previous variation Description: 6.2 A (B) Di-isocyanate processes within Miscellaneous Industries Status: Authorisation superseded by a substantial or non substantial variation Positional Accuracy: Automatically positioned to the address	A9SW (SE)	863	1	401551 394841

Map ID	Details	Quadrant Reference (Compass Direction)	Estimated Distance From Site	Contact	NGR
22	Integrated Pollution Controls Name: Carpenter Ltd Location: Dinting Lodge Industrial Estate, GLOSSOP, Derbyshire, SK13 6LE Authority: Environment Agency, North West Region Permit Reference: Bw1904 Dated: 1st December 2003 Process Type: IPC minor (non-substantial) variation to previous variation Description: 6.2 A (B) Di-isocyanate processes within Miscellaneous Industries Status: Authorisation superseded by a substantial or non substantial variationSuperseded Positional Accuracy: Automatically positioned to the address	A9SW (SE)	863	1	401551 394841
22	Integrated Pollution Controls Name: Carpenter Ltd Location: Dinting Lodge Industrial Estate, GLOSSOP, Derbyshire, SK13 6LE Authority: Environment Agency, North West Region Permit Reference: Bu8193 Dated: 18th August 2003 Process Type: IPC minor (non-substantial) variation to previous variation Description: 6.2 A (B) Di-isocyanate processes within Miscellaneous Industries Status: Authorisation superseded by a substantial or non substantial variationSuperseded Positional Accuracy: Automatically positioned to the address	A9SW (SE)	863	1	401551 394841
22	Integrated Pollution Controls Name: Carpenter Ltd Location: Dinting Lodge Industrial Estate, GLOSSOP, Derbyshire, SK13 6LE Authority: Environment Agency, North West Region Permit Reference: Bv0546 Dated: 18th August 2003 Process Type: IPC minor (non-substantial) variation to previous variation Description: 6.2 A (B) Di-isocyanate processes within Miscellaneous Industries Status: Authorisation superseded by a substantial or non substantial variationSuperseded Positional Accuracy: Automatically positioned to the address	A9SW (SE)	863	1	401551 394841
22	Integrated Pollution Controls Name: Carpenter Ltd Location: Dinting Lodge Industrial Estate, GLOSSOP, Derbyshire, SK13 6LE Authority: Environment Agency, North West Region Permit Reference: Bj3659 Dated: 11th October 2000 Process Type: IPC minor (non-substantial) variation to previous variation Description: 6.2 A (B) Di-isocyanate processes within Miscellaneous Industries Status: Authorisation superseded by a substantial or non substantial variationSuperseded Positional Accuracy: Automatically positioned to the address	A9SW (SE)	863	1	401551 394841
22	Integrated Pollution Controls Name: Carpenter Ltd Location: Dinting Lodge Industrial Estate, GLOSSOP, Derbyshire, SK13 6LE Authority: Environment Agency, North West Region Permit Reference: BD7529 Dated: 24th November 1998 Process Type: IPC minor (non-substantial) variation to previous variation Description: 6.2 A (B) Di-isocyanate processes within Miscellaneous Industries Status: Authorisation superseded by a substantial or non substantial variationSuperseded Positional Accuracy: Automatically positioned to the address	A9SW (SE)	863	1	401551 394841
22	Integrated Pollution Controls Name: Carpenter Ltd Location: Dinting Lodge Industrial Estate, GLOSSOP, Derbyshire, SK13 6LE Authority: Environment Agency, North West Region Permit Reference: AX0496 Dated: 2nd December 1996 Process Type: IPC minor (non-substantial) variation to previous variation Description: 6.2 A (B) Di-isocyanate processes within Miscellaneous Industries Status: Authorisation superseded by a substantial or non substantial variationSuperseded Positional Accuracy: Automatically positioned to the address	A9SW (SE)	863	1	401551 394841

Map ID	Details	Quadrant Reference (Compass Direction)	Estimated Distance From Site	Contact	NGR
22	Integrated Pollution Controls Name: Carpenter Ltd Location: Dinting Lodge Industrial Estate, GLOSSOP, Derbyshire, SK13 6LE Authority: Environment Agency, Midlands Region Permit Reference: AU7362 Dated: 5th June 1996 Process Type: IPC application for process that was regulated by HMIP for air releases under previous legislation Description: 6.2 A (B) Di-isocyanate processes within Miscellaneous Industries Status: Authorisation superseded by a substantial or non substantial variationSuperseded Positional Accuracy: Automatically positioned to the address	A9SW (SE)	863	1	401551 394841
23	Integrated Pollution Prevention And Control Name: Carpenter Ltd Location: Glossop Foam Plant, Dinting Lodge Industrial Estat, GLOSSOP, Derbyshire, SK13 9LE Authority: Environment Agency, North West Region Permit Reference: WP3531XW Original Permit Ref: Bs2976ik Effective Date: 22nd August 2008 Status: Effective Application Type: Variation App. Sub Type: Minor Positional Accuracy: Automatically positioned to the address Activity Code: 4.1 A(1) (A) (IV) Activity Description: Organic Chemicals; Nitrogen Containing Compounds Eg Amines Primary Activity: N Activity Code: 4.1 A(1) (D) Activity Description: Organic Chemicals; Toluene Di-Isocyanate Etc Use >1 T/12 Months If Release To Air Primary Activity: Y Activity Code: 4.1 B a) (ii) Activity Description: Organic Chemicals: Use of >5T of Diphenyl MDI/Other Di-Isocyanate/Partly Polymerised Di-Isocyanates/Prepolymers Containing >5T of These Monomers in any 12mth Period Release To Air of Di-Isocyanate Primary Activity: N	A9SW (SE)	863	1	401551 394841
23	Integrated Pollution Prevention And Control Name: Carpenter Ltd Location: Dinting Lodge Industrial Estate, Glossop, Derbyshire, SK13 6LE Authority: Environment Agency, North West Region Permit Reference: BS2976IK Original Permit Ref: Bs2976ik Effective Date: 10th October 2006 Status: Superseded By Variation Application Type: Application App. Sub Type: New Positional Accuracy: Automatically positioned to the address Activity Code: 4.1 A(1) (A) (IV) Activity Description: Organic Chemicals; Nitrogen Containing Compounds Eg Amines Primary Activity: N Activity Code: 4.1 A(1) (D) Activity Description: Organic Chemicals; Toluene Di-Isocyanate Etc Use >1 T/12 Months If Release To Air Primary Activity: Y Activity Code: 4.1 B a) (ii) Activity Description: Organic Chemicals: Use of >5T of Diphenyl MDI/Other Di-Isocyanate/Partly Polymerised Di-Isocyanates/Prepolymers Containing >5T of These Monomers in any 12mth Period Release To Air of Di-Isocyanate Primary Activity: N	A9SW (SE)	863	1	401551 394841
24	Local Authority Integrated Pollution Prevention And Control Name: Tann Uk Ltd Location: Shaw Lane, Glossop, Derbyshire, SK13 6EE Authority: High Peak Borough Council, Environmental Health Department Permit Reference: P01-SG6 Dated: Not Supplied Process Type: Other Activities Description: SG6 Status: Permit Issued Positional Accuracy: Automatically positioned to the address	A8NE (SE)	591	2	401387 395060
25	Local Authority Pollution Prevention and Controls Name: Woolley Bridge Service Station Location: Woolley Bridge, GLOSSOP, Derbyshire, SK14 8NX Authority: High Peak Borough Council, Environmental Health Department Permit Reference: 1/14-81 Dated: 1st September 1998 Process Type: Local Authority Air Pollution Control Description: PG1/14 Petrol filling station Status: Authorisation revokedRevoked Positional Accuracy: Manually positioned to the address or location	A13SW (S)	0	2	401053 395597

Map ID	Details	Quadrant Reference (Compass Direction)	Estimated Distance From Site	Contact	NGR
26	Local Authority Pollution Prevention and Controls Name: M & S Textiles Ltd Location: Units 12-14, Etherow Industrial Estates, Wooley Bridge, HYDE, Cheshire, SK14 8NS Authority: High Peak Borough Council, Environmental Health Department Permit Reference: 18846 Dated: 1st November 1993 Process Type: Local Authority Air Pollution Control Description: PG6/8 Textile and fabric coating of finishing processes Status: Authorisation revokedRevoked Positional Accuracy: Manually positioned to the address or location	A13NW (N)	189	2	400973 395909
27	Local Authority Pollution Prevention and Controls Name: Trs Cabinet Co. Ltd Location: Etherow Industrial Estate, Woolley Bridge Road, GLOSSOP, Derbyshire, SK13 2NS Authority: High Peak Borough Council, Environmental Health Department Permit Reference: 6/33-73 Dated: 27th October 1997 Process Type: Local Authority Air Pollution Control Description: PG6/33 Wood coating Status: Authorisation revokedRevoked Positional Accuracy: Automatically positioned to the address	A13NW (N)	214	2	401024 395956
28	Local Authority Pollution Prevention and Controls Name: Sterling Coated Materials Location: Etherow Works, Hollingworth, HYDE, Cheshire, SK14 8NU Authority: Tameside Metropolitan Borough Council, Environmental Health Department Permit Reference: EP23/92 Dated: Not Supplied Process Type: Local Authority Air Pollution Control Description: PG6/18 Paper coating Status: Authorised Positional Accuracy: Manually positioned to the address or location	A18SE (N)	384	3	401087 396135
29	Local Authority Pollution Prevention and Controls Name: Brookfield Service StationElf Location: Brookfield Road, GLOSSOP, Derbyshire, SK13 6JF Authority: High Peak Borough Council, Environmental Health Department Permit Reference: P100-1/14 Dated: 31st March 2002 Process Type: Local Authority Air Pollution Control Description: PG1/14 Petrol filling station Status: Authorised Positional Accuracy: Automatically positioned to the address	A8NE (S)	396	2	401154 395182
30	Local Authority Pollution Prevention and Controls Name: Tann Uk Ltd Location: Shaw Lane, GLOSSOP, Derbyshire, SK13 9EE Authority: High Peak Borough Council, Environmental Health Department Permit Reference: P01-SG6 Dated: 2nd November 1993 Process Type: Local Authority Air Pollution Control Description: PG6/17 Printing of flexible packaging Status: Transferred to LAIPPC Positional Accuracy: Automatically positioned to the address	A8NE (SE)	591	2	401387 395060
31	Local Authority Pollution Prevention and Controls Name: Firbank Classics Ltd Location: Woolley Lane Garage, Hollingworth, Sk14 8nn Authority: Tameside Metropolitan Borough Council, Environmental Health Department Permit Reference: EP87/06 Dated: Not Supplied Process Type: Local Authority Air Pollution Control Description: PG1/1Waste oil burners, less than 0.4MW net rated thermal input Status: Authorised Positional Accuracy: Manually positioned to the address or location	A12NW (NW)	706	3	400364 395966
31	Local Authority Pollution Prevention and Controls Name: Firbank Classics Ltd Location: Woolley Lane, HOLLINGWORTH, Cheshire, SK14 8NN Authority: Tameside Metropolitan Borough Council, Environmental Health Department Permit Reference: P4 Dated: Not Supplied Process Type: Local Authority Air Pollution Control Description: PG1/14 Petrol filling station Status: Authorised Positional Accuracy: Automatically positioned to the address	A12NW (NW)	714	3	400356 395968

Map ID	Details	Quadrant Reference (Compass Direction)	Estimated Distance From Site	Contact	NGR
32	Local Authority Pollution Prevention and Controls Name: Er Carpenter Plc Location: Glossop Division, Dinting Lodge Industrial Estate, GLOSSOP, Derbyshire, SK13 6LE Authority: High Peak Borough Council, Environmental Health Department Permit Reference: 6/29 - 56.3 Dated: 17th March 1998 Process Type: Local Authority Air Pollution Control Description: PG6/29 Di-isocyanate processes Status: Authorised Positional Accuracy: Manually positioned within the geographical locality	A9SW (SE)	725	2	401478 394958
33	Local Authority Pollution Prevention and Controls Name: Carpenter E R Plc Location: Dinting Lodge Industrial Estate, GLOSSOP, Derbyshi Authority: High Peak Borough Council, Environmental Health Department Permit Reference: 6/29-56.3 Dated: 10th September 1993 Process Type: Local Authority Air Pollution Control Description: PG6/29 Di-isocyanate processes Status: Authorisation has varied Positional Accuracy: Manually positioned within the geographical locality	A9SW (SE)	786	2	401526 394916
33	Local Authority Pollution Prevention and Controls Name: Carpenter E R Plc Location: Dinting Lodge Industrial Estate, GLOSSOP, Derbyshi Authority: High Peak Borough Council, Environmental Health Department Permit Reference: 6/32-57 Dated: 10th September 1993 Process Type: Local Authority Air Pollution Control Description: PG6/32 Adhesive coating Status: Authorised Positional Accuracy: Manually positioned within the geographical locality	A9SW (SE)	788	2	401526 394914
34	Local Authority Pollution Prevention and Controls Name: Mobile Auto Service Ltd Location: Unit 23A, Dinting Vale Works, Dinting Vale, GLOSSOP, Derbyshire, SK13 9LG Authority: High Peak Borough Council, Environmental Health Department Permit Reference: 01/01/15 Dated: 19th January 1993 Process Type: Local Authority Air Pollution Control Description: PG1/1Waste oil burners, less than 0.4MW net rated thermal input Status: Authorisation revokedRevoked Positional Accuracy: Manually positioned within the geographical locality	A9SW (SE)	967	2	401523 394707
35	Local Authority Pollution Prevention and Controls Name: K Kars Ltd Location: Mottram Moor, Hollingworth, Hyde, Sk14 8Lz Authority: Tameside Metropolitan Borough Council, Environmental Health Department Permit Reference: EP93/08 Dated: Not Supplied Process Type: Local Authority Pollution Prevention and Control Description: PG1/1Waste oil burners, less than 0.4MW net rated thermal input Status: Permitted Positional Accuracy: Manually positioned to the address or location	A12NW (W)	967	3	400086 395943
36	Local Authority Pollution Prevention and Control Enforcements Location: Etherow Industrial Estate, Woolley Bridge Road, GLOSSOP, Derbyshire, SK13 2NS Type: Air Pollution Control Enforcement Notice Reference: EPA/EN01/99 Date Issued: 22nd October 1999 Enforcement Date: Not Supplied Details: N/A Positional Accuracy: Manually positioned to the road within the address or location	A13NE (N)	182	2	401082 395933
	Nearest Surface Water Feature	A13SW (W)	85	-	400922 395623
37	Pollution Incidents to Controlled Waters Property Type: Private Sewage (Non-PLC): Sewerage Systems Location: Location Description Not Available Authority: Environment Agency, North West Region Pollutant: Crude Sewage Note: Tributary Etherow Incident Date: 28th December 1995 Incident Reference: 95643062 Catchment Area: Etherow Receiving Water: Not Given Cause of Incident: Blocked Sewer Incident Severity: Category 3 - Minor Incident Positional Accuracy: Located by supplier to within 100m	A13NW (NW)	41	1	401000 395700

Map ID	Details	Quadrant Reference (Compass Direction)	Estimated Distance From Site	Contact	NGR
38	Pollution Incidents to Controlled Waters Property Type: Connection To Surface Drains Location: Derbyshire Authority: Environment Agency, North West Region Pollutant: Crude Sewage Note: River Etherow; Sewage Incident Date: 30th May 1996 Incident Reference: 96641171 Catchment Area: Etherow Receiving Water: Not Given Cause of Incident: Wrong Connection Incident Severity: Category 3 - Minor Incident Positional Accuracy: Located by supplier to within 100m	A13SW (W)	138	1	400900 395600
39	Pollution Incidents to Controlled Waters Property Type: Not Given Location: Location Description Not Available Authority: Environment Agency, North West Region Pollutant: Industrial Effluent Note: River Etherow; Textile Waste Incident Date: 25th August 1992 Incident Reference: 92641569 Catchment Area: Etherow Receiving Water: Not Given Cause of Incident: Unknown Incident Severity: Category 3 - Minor Incident Positional Accuracy: Located by supplier to within 100m	A13NW (NW)	141	1	400905 395795
39	Pollution Incidents to Controlled Waters Property Type: Not Given Location: Derbyshire Authority: Environment Agency, North West Region Pollutant: Unknown Note: River Etherow Incident Date: 21st December 1995 Incident Reference: 95643049 Catchment Area: Etherow Receiving Water: Not Given Cause of Incident: Other Incident/Unknown Incident Severity: Category 3 - Minor Incident Positional Accuracy: Located by supplier to within 100m	A13NW (NW)	143	1	400905 395800
39	Pollution Incidents to Controlled Waters Property Type: Not Given Location: Location Description Not Available Authority: Environment Agency, North West Region Pollutant: Oils - Unknown Note: River Etherow Incident Date: 21st June 1992 Incident Reference: 92641103 Catchment Area: Etherow Receiving Water: Not Given Cause of Incident: Unknown Incident Severity: Category 3 - Minor Incident Positional Accuracy: Located by supplier to within 100m	A13NW (NW)	145	1	400900 395795
39	Pollution Incidents to Controlled Waters Property Type: Not Given Location: Greater Manchester Authority: Environment Agency, North West Region Pollutant: Chemicals - Paints / Dyes Note: River Etherow; Textile Dyes Incident Date: 2nd July 1996 Incident Reference: 96641498 Catchment Area: Etherow Receiving Water: Not Given Cause of Incident: Not Given Incident Severity: Category 3 - Minor Incident Positional Accuracy: Located by supplier to within 100m	A13NW (NW)	146	1	400905 395805
39	Pollution Incidents to Controlled Waters Property Type: Not Given Location: Location Description Not Available Authority: Environment Agency, North West Region Pollutant: Industrial Effluent Note: River Etherow; Dye Incident Date: 21st February 1992 Incident Reference: 92640294 Catchment Area: Etherow Receiving Water: Not Given Cause of Incident: Unknown Incident Severity: Category 3 - Minor Incident Positional Accuracy: Located by supplier to within 100m	A13NW (NW)	148	1	400900 395800

Map ID	Details	Quadrant Reference (Compass Direction)	Estimated Distance From Site	Contact	NGR
39	Pollution Incidents to Controlled Waters Property Type: Not Given Location: Derbyshire Authority: Environment Agency, North West Region Pollutant: Chemicals - Paints / Dyes Note: River Etherow; Trade Effluent Incident Date: 28th May 1996 Incident Reference: 96641152 Catchment Area: Etherow Receiving Water: Not Given Cause of Incident: Not Given Incident Severity: Category 3 - Minor Incident Positional Accuracy: Located by supplier to within 100m	A13NW (NW)	150	1	400900 395805
40	Pollution Incidents to Controlled Waters Property Type: Not Given Location: Location Description Not Available Authority: Environment Agency, North West Region Pollutant: Oils - Diesel (Including Agricultural) Note: River Etherow Incident Date: 18th November 1992 Incident Reference: 92641963 Catchment Area: Etherow Receiving Water: Not Given Cause of Incident: Unknown Incident Severity: Category 3 - Minor Incident Positional Accuracy: Located by supplier to within 100m	A13SE (S)	172	1	401100 395400
41	Pollution Incidents to Controlled Waters Property Type: Not Given Location: Location Description Not Available Authority: Environment Agency, North West Region Pollutant: Chemicals - Fertilizer - Liquid Note: River Etherow Incident Date: 6th April 1995 Incident Reference: 95640731 Catchment Area: Etherow Receiving Water: Not Given Cause of Incident: Leaking Underground Pipe Incident Severity: Category 3 - Minor Incident Positional Accuracy: Located by supplier to within 100m	A13NW (NW)	211	1	400900 395895
42	Pollution Incidents to Controlled Waters Property Type: Private Sewage (Non-PLC): Sewerage Systems Location: Location Description Not Available Authority: Environment Agency, North West Region Pollutant: Crude Sewage Note: River Etherow Incident Date: 11th May 1995 Incident Reference: 95641118 Catchment Area: Etherow Receiving Water: Not Given Cause of Incident: Blocked Sewer Incident Severity: Category 3 - Minor Incident Positional Accuracy: Located by supplier to within 100m	A13NW (W)	231	1	400800 395700
43	Pollution Incidents to Controlled Waters Property Type: Not Given Location: Location Description Not Available Authority: Environment Agency, North West Region Pollutant: Oils - Unknown Note: Glossop Brook Incident Date: 24th September 1992 Incident Reference: 92641736 Catchment Area: Etherow Receiving Water: Not Given Cause of Incident: Unknown Incident Severity: Category 2 - Significant Incident Positional Accuracy: Located by supplier to within 100m	A8NW (S)	279	1	401000 395300
43	Pollution Incidents to Controlled Waters Property Type: Not Given Location: Greater Manchester Authority: Environment Agency, North West Region Pollutant: Not Given Note: None Pollution Found Incident Date: 28th January 1992 Incident Reference: 92640149 Catchment Area: Etherow Receiving Water: Not Given Cause of Incident: Not Given Incident Severity: Category 3 - Minor Incident Positional Accuracy: Located by supplier to within 100m	A8NW (S)	283	1	401005 395295

Map ID	Details	Quadrant Reference (Compass Direction)	Estimated Distance From Site	Contact	NGR
43	Pollution Incidents to Controlled Waters Property Type: Not Given Location: Location Description Not Available Authority: Environment Agency, North West Region Pollutant: Mud/Clay/Soil Note: Glossop Brook Incident Date: 5th July 1993 Incident Reference: 93641372 Catchment Area: Etherow Receiving Water: Not Given Cause of Incident: Unknown Incident Severity: Category 3 - Minor Incident Positional Accuracy: Located by supplier to within 100m	A8NW (S)	284	1	401000 395295
44	Pollution Incidents to Controlled Waters Property Type: Not Given Location: Location Description Not Available Authority: Environment Agency, North West Region Pollutant: Miscellaneous - Inert Suspended Solids Note: River Etherow Incident Date: 14th October 1994 Incident Reference: 94642284 Catchment Area: Etherow Receiving Water: Not Given Cause of Incident: In River Works Incident Severity: Category 3 - Minor Incident Positional Accuracy: Located by supplier to within 100m	A8NE (S)	294	1	401200 395300
45	Pollution Incidents to Controlled Waters Property Type: Water Company Sewage: Combined Sewer Overflow Location: River Etherow, Adjacent To Gdl Authority: Environment Agency, North West Region Pollutant: Storm Sewage Note: Sewage (Storm); Etherow Incident Date: 24th July 1997 Incident Reference: 97641357 Catchment Area: Etherow Receiving Water: Freshwater Stream/River Cause of Incident: High Flow Incident Severity: Category 3 - Minor Incident Positional Accuracy: Located by supplier to within 100m	A18SE (N)	350	1	401100 396100
46	Pollution Incidents to Controlled Waters Property Type: Not Given Location: Location Description Not Available Authority: Environment Agency, North West Region Pollutant: Chemicals - Detergents/Surfactant Note: River Etherow Incident Date: 11th April 1992 Incident Reference: 92640604 Catchment Area: Etherow Receiving Water: Not Given Cause of Incident: Unknown Incident Severity: Category 3 - Minor Incident Positional Accuracy: Located by supplier to within 100m	A18SW (N)	354	1	401000 396095
46	Pollution Incidents to Controlled Waters Property Type: Not Given Location: Location Description Not Available Authority: Environment Agency, North West Region Pollutant: Miscellaneous - Inert Suspended Solids Note: River Etherow Incident Date: 24th March 1992 Incident Reference: 92640489 Catchment Area: Etherow Receiving Water: Not Given Cause of Incident: Unknown Incident Severity: Category 3 - Minor Incident Positional Accuracy: Located by supplier to within 100m	A18SW (N)	359	1	401000 396100
47	Pollution Incidents to Controlled Waters Property Type: Not Given Location: Location Description Not Available Authority: Environment Agency, North West Region Pollutant: Oils - Diesel (Including Agricultural) Note: River Etherow Incident Date: 14th June 1995 Incident Reference: 95641422 Catchment Area: Etherow Receiving Water: Not Given Cause of Incident: Other Incident/Unknown Incident Severity: Category 3 - Minor Incident Positional Accuracy: Located by supplier to within 100m	A8NW (SW)	373	1	400800 395300

Map ID	Details	Quadrant Reference (Compass Direction)	Estimated Distance From Site	Contact	NGR
47	Pollution Incidents to Controlled Waters Property Type: Not Given Location: Derbyshire Authority: Environment Agency, North West Region Pollutant: Miscellaneous - Fire water / Foam Note: River Etherow; Fire Water Incident Date: 5th May 1996 Incident Reference: 96640971 Catchment Area: Etherow Receiving Water: Not Given Cause of Incident: Fire Incident Severity: Category 3 - Minor Incident Positional Accuracy: Located by supplier to within 100m	A8NW (SW)	377	1	400800 395295
48	Pollution Incidents to Controlled Waters Property Type: Not Given Location: Location Description Not Available Authority: Environment Agency, North West Region Pollutant: Miscellaneous - Inert Suspended Solids Note: Glossop Brook Incident Date: 7th November 1994 Incident Reference: 94642446 Catchment Area: Etherow Receiving Water: Not Given Cause of Incident: In River Works Incident Severity: Category 3 - Minor Incident Positional Accuracy: Located by supplier to within 100m	A8NE (S)	389	1	401200 395200
49	Pollution Incidents to Controlled Waters Property Type: Not Given Location: Derbyshire Authority: Environment Agency, North West Region Pollutant: Not Given Note: None Pollution Found Incident Date: 31st July 1992 Incident Reference: 92641403 Catchment Area: Etherow Receiving Water: Not Given Cause of Incident: Not Given Incident Severity: Category 3 - Minor Incident Positional Accuracy: Located by supplier to within 100m	A18SE (NE)	405	1	401300 396100
50	Pollution Incidents to Controlled Waters Property Type: Not Given Location: Location Description Not Available Authority: Environment Agency, North West Region Pollutant: Oils - Unknown Note: River Etherow Incident Date: 26th February 1992 Incident Reference: 92640315 Catchment Area: Etherow Receiving Water: Not Given Cause of Incident: Unknown Incident Severity: Category 3 - Minor Incident Positional Accuracy: Located by supplier to within 100m	A8NW (S)	407	1	400900 395200
51	Pollution Incidents to Controlled Waters Property Type: Not Given Location: Location Description Not Available Authority: Environment Agency, North West Region Pollutant: Miscellaneous - Natural Note: River Etherow Incident Date: 3rd April 1995 Incident Reference: 95640690 Catchment Area: Etherow Receiving Water: Not Given Cause of Incident: Other Incident/Unknown Incident Severity: Category 3 - Minor Incident Positional Accuracy: Located by supplier to within 100m	A18SE (N)	460	1	401200 396195
51	Pollution Incidents to Controlled Waters Property Type: Private Sewage (Non-PLC): Sewerage Systems Location: Location Description Not Available Authority: Environment Agency, North West Region Pollutant: Storm Sewage Note: River Etherow Incident Date: 21st July 1994 Incident Reference: 94641642 Catchment Area: Etherow Receiving Water: Not Given Cause of Incident: Miscellaneous/Other Pollution Type Incident Severity: Category 3 - Minor Incident Positional Accuracy: Located by supplier to within 100m	A18SE (N)	464	1	401200 396200

Map ID	Details	Quadrant Reference (Compass Direction)	Estimated Distance From Site	Contact	NGR
52	Pollution Incidents to Controlled Waters Property Type: Domestic/Residential Location: Green Lane, HAYFIELD Authority: Environment Agency, North West Region Pollutant: Sewage - Wrong Connection Note: Wrong Connection; Unnamed Tributary Ethewrow; Wrong Connection Incident Date: 30th July 1997 Incident Reference: 97641388 Catchment Area: Etherow Receiving Water: Freshwater Stream/River Cause of Incident: Wrong Connection Incident Severity: Category 3 - Minor Incident Positional Accuracy: Located by supplier to within 100m	A14NW (E)	485	1	401600 395700
53	Pollution Incidents to Controlled Waters Property Type: Garage Premises Location: Vehicle Washing, Vauxhall Dealer, Brookfield, GLOSSOP Authority: Environment Agency, North West Region Pollutant: Miscellaneous - Vehicle Washings And De Waxing Note: Vehicle Washing Incident Date: 11th September 1997 Incident Reference: 97641634 Catchment Area: Etherow Receiving Water: Freshwater Stream/River Cause of Incident: Accidental Spillage/Leakage Incident Severity: Category 3 - Minor Incident Positional Accuracy: Unknown	A8NE (S)	486	1	401200 395100
54	Pollution Incidents to Controlled Waters Property Type: Private Sewage (Non-PLC); Sewerage Systems Location: Location Description Not Available Authority: Environment Agency, North West Region Pollutant: Unknown Sewage Note: River Etherow Incident Date: 4th June 1992 Incident Reference: 92640953 Catchment Area: Etherow Receiving Water: Not Given Cause of Incident: Unknown Incident Severity: Category 3 - Minor Incident Positional Accuracy: Located by supplier to within 100m	A18SE (NE)	496	1	401300 396200
55	Pollution Incidents to Controlled Waters Property Type: Water Company Sewage: Sewage Treatment Works Location: Location Description Not Available Authority: Environment Agency, North West Region Pollutant: Sewage Debris/Litter Note: Not Supplied Incident Date: 11th June 1995 Incident Reference: 95641379 Catchment Area: Etherow Receiving Water: Not Given Cause of Incident: Miscellaneous/Other Pollution Type Incident Severity: Category 3 - Minor Incident Positional Accuracy: Located by supplier to within 100m	A7NE (SW)	514	1	400700 395200
56	Pollution Incidents to Controlled Waters Property Type: Not Given Location: Derbyshire Authority: Environment Agency, North West Region Pollutant: Unknown Note: Fluorescein Dye Incident Date: 22nd July 1996 Incident Reference: 96651691 Catchment Area: Etherow Receiving Water: Not Given Cause of Incident: Other Incident/Unknown Incident Severity: Category 3 - Minor Incident Positional Accuracy: Located by supplier to within 100m	A8NE (S)	521	1	401300 395095
57	Pollution Incidents to Controlled Waters Property Type: Not Given Location: Location Description Not Available Authority: Environment Agency, North West Region Pollutant: Rubble/Litter Or Solids Note: River Etherow Incident Date: 10th April 1995 Incident Reference: 95640777 Catchment Area: Etherow Receiving Water: Not Given Cause of Incident: Deliberate Disposal To Drain Incident Severity: Category 3 - Minor Incident Positional Accuracy: Located by supplier to within 100m	A18SE (N)	585	1	401300 396295

Map ID	Details	Quadrant Reference (Compass Direction)	Estimated Distance From Site	Contact	NGR
57	Pollution Incidents to Controlled Waters Property Type: Not Given Location: Derbyshire Authority: Environment Agency, North West Region Pollutant: Oils - Diesel (Including Agricultural) Note: River Etherow; Oil Incident Date: 31st May 1996 Incident Reference: 96641215 Catchment Area: Etherow Receiving Water: Not Given Cause of Incident: Not Given Incident Severity: Category 3 - Minor Incident Positional Accuracy: Located by supplier to within 100m	A18SE (N)	587	1	401305 396295
58	Pollution Incidents to Controlled Waters Property Type: Not Given Location: Location Description Not Available Authority: Environment Agency, North West Region Pollutant: Chemicals - Detergents/Surfactant Note: River Etherow Incident Date: 5th April 1992 Incident Reference: 92640554 Catchment Area: Etherow Receiving Water: Not Given Cause of Incident: Unknown Incident Severity: Category 3 - Minor Incident Positional Accuracy: Located by supplier to within 100m	A18SE (NE)	624	1	401400 396295
58	Pollution Incidents to Controlled Waters Property Type: Private Sewage (Non-PLC); Sewerage Systems Location: Location Description Not Available Authority: Environment Agency, North West Region Pollutant: Unknown Sewage Note: River Etherow Incident Date: 27th July 1992 Incident Reference: 92641350 Catchment Area: Etherow Receiving Water: Not Given Cause of Incident: Unknown Incident Severity: Category 3 - Minor Incident Positional Accuracy: Located by supplier to within 100m	A18SE (NE)	626	1	401405 396295
58	Pollution Incidents to Controlled Waters Property Type: Not Given Location: Location Description Not Available Authority: Environment Agency, North West Region Pollutant: Oils - Diesel (Including Agricultural) Note: River Etherow Incident Date: 1st April 1992 Incident Reference: 92640536 Catchment Area: Etherow Receiving Water: Not Given Cause of Incident: Unknown Incident Severity: Category 2 - Significant Incident Positional Accuracy: Located by supplier to within 100m	A18SE (NE)	629	1	401400 396300
58	Pollution Incidents to Controlled Waters Property Type: Food industry Location: Discharge From Nestle At, HADFIELD Authority: Environment Agency, North West Region Pollutant: Miscellaneous - Inert Suspended Solids Note: Milky Colour Incident Date: 10th August 1998 Incident Reference: SO981445 Catchment Area: Etherow Receiving Water: Groundwater Cause of Incident: Deliberate Disposal To Drain Incident Severity: Category 3 - Minor Incident Positional Accuracy: Unknown	A18SE (NE)	635	1	401405 396305
59	Pollution Incidents to Controlled Waters Property Type: Not Given Location: Greater Manchester Authority: Environment Agency, North West Region Pollutant: Crude Sewage Note: Glossop Brook; Sewage Incident Date: 23rd September 1996 Incident Reference: 96642074 Catchment Area: Etherow Receiving Water: Not Given Cause of Incident: Blocked Sewer Incident Severity: Category 3 - Minor Incident Positional Accuracy: Located by supplier to within 100m	A8NE (SE)	649	1	401401 395001

Map ID	Details	Quadrant Reference (Compass Direction)	Estimated Distance From Site	Contact	NGR
60	Pollution Incidents to Controlled Waters Property Type: Not Given Location: Location Description Not Available Authority: Environment Agency, North West Region Pollutant: Oils - Diesel (Including Agricultural) Note: River Etherow Incident Date: 10th May 1995 Incident Reference: 95641093 Catchment Area: Etherow Receiving Water: Not Given Cause of Incident: Miscellaneous/Other Pollution Type Incident Severity: Category 3 - Minor Incident Positional Accuracy: Located by supplier to within 100m	A18NE (N)	650	1	401100 396400
61	Pollution Incidents to Controlled Waters Property Type: Not Given Location: Derbyshire Authority: Environment Agency, North West Region Pollutant: Organic Wastes: Other Note: River Etherow; Trade Effluent Incident Date: 9th July 1996 Incident Reference: 96641647 Catchment Area: Etherow Receiving Water: Not Given Cause of Incident: Not Given Incident Severity: Category 3 - Minor Incident Positional Accuracy: Located by supplier to within 100m	A18NE (N)	680	1	401300 396395
61	Pollution Incidents to Controlled Waters Property Type: Not Given Location: Location Description Not Available Authority: Environment Agency, North West Region Pollutant: Miscellaneous - Inert Suspended Solids Note: River Etherow Incident Date: 26th June 1992 Incident Reference: 92641146 Catchment Area: Etherow Receiving Water: Not Given Cause of Incident: Unknown Incident Severity: Category 3 - Minor Incident Positional Accuracy: Located by supplier to within 100m	A18NE (N)	685	1	401300 396400
62	Pollution Incidents to Controlled Waters Property Type: Spillage; Accident - Static Site Location: Derbyshire Authority: Environment Agency, North West Region Pollutant: Chemicals - Other Organic Note: Glossop Brook; Chemicals Incident Date: 27th August 1996 Incident Reference: 96641918 Catchment Area: Etherow Receiving Water: Not Given Cause of Incident: Not Given Incident Severity: Category 3 - Minor Incident Positional Accuracy: Located by supplier to within 100m	A9NW (SE)	702	1	401501 395001
63	Pollution Incidents to Controlled Waters Property Type: Connection To Surface Drains Location: Location Description Not Available Authority: Environment Agency, North West Region Pollutant: Crude Sewage Note: Glossop Brook; Wrong Connections Incident Date: 28th June 1995 Incident Reference: 95641579 Catchment Area: Etherow Receiving Water: Not Given Cause of Incident: Wrong Connection Incident Severity: Category 3 - Minor Incident Positional Accuracy: Located by supplier to within 100m	A8SE (S)	705	1	401300 394900
64	Pollution Incidents to Controlled Waters Property Type: Not Given Location: River Etherow Near , Princess Park, Hollingworth, HYDE Authority: Environment Agency, North West Region Pollutant: Oils - Diesel (Including Agricultural) Note: Not Supplied Incident Date: 10th August 1998 Incident Reference: SO981418 Catchment Area: Etherow Receiving Water: Freshwater Stream/River Cause of Incident: Unknown Incident Severity: Category 3 - Minor Incident Positional Accuracy: Located by supplier to within 100m	A18NE (NE)	719	1	401400 396400

Map ID	Details	Quadrant Reference (Compass Direction)	Estimated Distance From Site	Contact	NGR
65	Pollution Incidents to Controlled Waters Property Type: Connection To Surface Drains Location: Location Description Not Available Authority: Environment Agency, North West Region Pollutant: Chemicals - Detergents/Surfactant Note: Glossop Brook Incident Date: 31st January 1992 Incident Reference: 92640173 Catchment Area: Etherow Receiving Water: Not Given Cause of Incident: Unknown Incident Severity: Category 3 - Minor Incident Positional Accuracy: Located by supplier to within 100m	A8SE (SE)	740	1	401400 394900
65	Pollution Incidents to Controlled Waters Property Type: Other Location: South West Drain Up Stream , Glossop Caravans Authority: Environment Agency, North West Region Pollutant: Oils - Diesel (Including Agricultural) Note: Fuel Oil; Glossop Brook; Fuel Oil Incident Date: 4th March 1997 Incident Reference: 97640372 Catchment Area: Etherow Receiving Water: Freshwater Stream/River Cause of Incident: Other Cause Incident Severity: Category 3 - Minor Incident Positional Accuracy: Located by supplier to within 100m	A8SE (SE)	742	1	401405 394900
65	Pollution Incidents to Controlled Waters Property Type: Not Given Location: Location Description Not Available Authority: Environment Agency, North West Region Pollutant: Oils - Diesel (Including Agricultural) Note: Glossop Brook Incident Date: 1st December 1993 Incident Reference: 93642216 Catchment Area: Etherow Receiving Water: Not Given Cause of Incident: Unknown Incident Severity: Category 2 - Significant Incident Positional Accuracy: Located by supplier to within 100m	A8SE (SE)	744	1	401400 394895
65	Pollution Incidents to Controlled Waters Property Type: Not Given Location: Location Description Not Available Authority: Environment Agency, North West Region Pollutant: Chemicals - Paints / Dyes Note: Glossop Brook Incident Date: 9th June 1995 Incident Reference: 95641374 Catchment Area: Etherow Receiving Water: Not Given Cause of Incident: Deliberate Disposal To Drain Incident Severity: Category 3 - Minor Incident Positional Accuracy: Located by supplier to within 100m	A8SE (SE)	746	1	401405 394895
66	Pollution Incidents to Controlled Waters Property Type: Not Given Location: Derbyshire Authority: Environment Agency, North West Region Pollutant: Unknown Note: Surface Water Incident Date: 5th March 1996 Incident Reference: 96640431 Catchment Area: Etherow Receiving Water: Not Given Cause of Incident: Other Incident/Unknown Incident Severity: Category 3 - Minor Incident Positional Accuracy: Located by supplier to within 100m	A19NW (NE)	764	1	401500 396400
67	Pollution Incidents to Controlled Waters Property Type: Water Company Sewage: Sewage Treatment Works Location: Derbyshire Authority: Environment Agency, North West Region Pollutant: Crude Sewage Note: River Etherow; Sewage Incident Date: 6th January 1996 Incident Reference: 96640024 Catchment Area: Etherow Receiving Water: Not Given Cause of Incident: Electrical Failure Incident Severity: Category 3 - Minor Incident Positional Accuracy: Located by supplier to within 100m	A7NE (SW)	795	1	400501 395001

Map ID	Details	Quadrant Reference (Compass Direction)	Estimated Distance From Site	Contact	NGR
68	Pollution Incidents to Controlled Waters Property Type: Not Given Location: Greater Manchester Authority: Environment Agency, North West Region Pollutant: Unknown Note: None Affected; Manure To Drains Incident Date: 21st August 1996 Incident Reference: 96642015 Catchment Area: Etherow Receiving Water: Not Given Cause of Incident: Not Given Incident Severity: Category 3 - Minor Incident Positional Accuracy: Located by supplier to within 100m	A17SE (NW)	850	1	400400 396300
69	Pollution Incidents to Controlled Waters Property Type: Not Given Location: Location Description Not Available Authority: Environment Agency, North West Region Pollutant: Oils - Unknown Note: Tributary River Etherow Incident Date: 15th June 1992 Incident Reference: 92641030 Catchment Area: Etherow Receiving Water: Not Given Cause of Incident: Unknown Incident Severity: Category 3 - Minor Incident Positional Accuracy: Located by supplier to within 100m	A19NW (NE)	852	1	401500 396500
70	Pollution Incidents to Controlled Waters Property Type: Not Given Location: Location Description Not Available Authority: Environment Agency, North West Region Pollutant: Rubble/Litter Or Solids Note: Tributary Etherow Incident Date: 6th September 1995 Incident Reference: 95642260 Catchment Area: Etherow Receiving Water: Not Given Cause of Incident: Vandalism Incident Severity: Category 3 - Minor Incident Positional Accuracy: Located by supplier to within 100m	A17NE (NW)	855	1	400500 396400
71	Pollution Incidents to Controlled Waters Property Type: Not Given Location: Location Description Not Available Authority: Environment Agency, North West Region Pollutant: Oils - Unknown Note: Padfield Brook Incident Date: 13th April 1993 Incident Reference: 93640760 Catchment Area: Etherow Receiving Water: Not Given Cause of Incident: Unknown Incident Severity: Category 3 - Minor Incident Positional Accuracy: Located by supplier to within 100m	A19SE (NE)	863	1	401900 396100
72	Pollution Incidents to Controlled Waters Property Type: Private Sewage: Sewage Works And Septic Tanks Location: Location Description Not Available Authority: Environment Agency, North West Region Pollutant: Sewage - Treated Effluent Note: Hollingworth Brook Incident Date: 15th July 1993 Incident Reference: 93641454 Catchment Area: Etherow Receiving Water: Not Given Cause of Incident: Unknown Incident Severity: Category 3 - Minor Incident Positional Accuracy: Located by supplier to within 100m	A23SE (N)	945	1	401105 396695
72	Pollution Incidents to Controlled Waters Property Type: Private Sewage: Sewage Works And Septic Tanks Location: Location Description Not Available Authority: Environment Agency, North West Region Pollutant: Sewage - Treated Effluent Note: Hollingworth Brook Incident Date: 8th May 1992 Incident Reference: 92640748 Catchment Area: Etherow Receiving Water: Not Given Cause of Incident: Unknown Incident Severity: Category 3 - Minor Incident Positional Accuracy: Located by supplier to within 100m	A23SE (N)	945	1	401100 396695

Map ID	Details	Quadrant Reference (Compass Direction)	Estimated Distance From Site	Contact	NGR
72	Pollution Incidents to Controlled Waters Property Type: Private Sewage: Sewage Works And Septic Tanks Location: Location Description Not Available Authority: Environment Agency, North West Region Pollutant: Sewage - Septic Tank Effluent Note: Hollingworth Brook Incident Date: 24th July 1993 Incident Reference: 93641501 Catchment Area: Etherow Receiving Water: Not Given Cause of Incident: Unknown Incident Severity: Category 3 - Minor Incident Positional Accuracy: Located by supplier to within 100m	A23SE (N)	950	1	401105 396700
72	Pollution Incidents to Controlled Waters Property Type: Private Sewage: Sewage Works And Septic Tanks Location: Location Description Not Available Authority: Environment Agency, North West Region Pollutant: Sewage - Septic Tank Effluent Note: Hollingworth Brook; Sewage Incident Date: 25th August 1994 Incident Reference: 94642012 Catchment Area: Etherow Receiving Water: Not Given Cause of Incident: Poor Operational Practice Incident Severity: Category 3 - Minor Incident Positional Accuracy: Located by supplier to within 100m	A23SE (N)	955	1	401100 396705
72	Pollution Incidents to Controlled Waters Property Type: Not Given Location: Location Description Not Available Authority: Environment Agency, North West Region Pollutant: Oils - Diesel (Including Agricultural) Note: Hollingworth Brook Incident Date: 9th March 1994 Incident Reference: 94640451 Catchment Area: Etherow Receiving Water: Not Given Cause of Incident: Vandalism Incident Severity: Category 3 - Minor Incident Positional Accuracy: Located by supplier to within 100m	A23SE (N)	955	1	401105 396705
73	Pollution Incidents to Controlled Waters Property Type: Private Sewage: Sewage Works And Septic Tanks Location: Location Description Not Available Authority: Environment Agency, North West Region Pollutant: Unknown Sewage Note: Hollingworth Brook Incident Date: 18th November 1991 Incident Reference: 91641780 Catchment Area: Etherow Receiving Water: Not Given Cause of Incident: Unknown Incident Severity: Category 3 - Minor Incident Positional Accuracy: Located by supplier to within 100m	A23SE (N)	957	1	401200 396700
74	Pollution Incidents to Controlled Waters Property Type: Not Given Location: Derbyshire Authority: Environment Agency, North West Region Pollutant: Unknown Note: Glossop Brook; No Pollution Found Incident Date: 4th May 1994 Incident Reference: 94640878 Catchment Area: Etherow Receiving Water: Not Given Cause of Incident: Other Incident/Unknown Incident Severity: Category 3 - Minor Incident Positional Accuracy: Located by supplier to within 100m	A9SW (SE)	963	1	401500 394700
75	Pollution Incidents to Controlled Waters Property Type: Not Given Location: Location Description Not Available Authority: Environment Agency, North West Region Pollutant: Oils - Unknown Note: Pond/Tributary Glossop Incident Date: 13th August 1993 Incident Reference: 93641602 Catchment Area: Etherow Receiving Water: Not Given Cause of Incident: Unknown Incident Severity: Category 3 - Minor Incident Positional Accuracy: Located by supplier to within 100m	A9SE (SE)	974	1	401800 394900

Map ID	Details	Quadrant Reference (Compass Direction)	Estimated Distance From Site	Contact	NGR
76	Prosecutions Relating to Authorised Processes Location: Etherow Industrial Estate, Glossop, Sk13 2ns Prosecution Text: Dumping drums of diesel sludge on land without a WML Prosecution Act: Epa S33(1)(A) & (6) Hearing Date: 1st April 2005 Verdict: Guilty Fine: 10800 Costs: 14439 Positional Accuracy: Manually positioned within the geographical locality	A13NW (N)	231	1	401040 395977
	River Quality Name: Etherow GQA Grade: River Quality A Reach: Outlet Bottoms Res. To Glossop Bk Estimated Distance (km): 2.5 Flow Rate: Flow less than 2.5 cumecs Flow Type: River Year: 2000	A13NW (W)	59	1	400969 395666
	River Quality Name: Glossop (Shelf) Bk GQA Grade: River Quality B Reach: Old Glossop To Etherow Estimated Distance (km): 5.2 Flow Rate: Flow less than 0.31 cumecs Flow Type: River Year: 2000	A8NW (S)	326	1	401042 395245
	River Quality Name: Etherow GQA Grade: River Quality A Reach: Glossop Bk To R Goyt Estimated Distance (km): 10.7 Flow Rate: Flow less than 5 cumecs Flow Type: River Year: 2000	A8NW (S)	351	1	401020 395223
77	River Quality Biology Sampling Points Name: Etherow Reach: Glossop Brook To River Goyt Estimated Distance: 10.70 Positional Accuracy: Located by supplier to within 100m Year: 1990 GQA Grade: River Quality Biology GQA Grade E - Poor Year: 1995 GQA Grade: River Quality Biology GQA Grade D - Fair Year: 2000 GQA Grade: River Quality Biology GQA Grade C - Fairly Good Year: 2002 GQA Grade: River Quality Biology GQA Grade C - Fairly Good Year: 2003 GQA Grade: River Quality Biology GQA Grade C - Fairly Good Year: 2004 GQA Grade: River Quality Biology GQA Grade C - Fairly Good Year: 2005 GQA Grade: River Quality Biology GQA Grade C - Fairly Good Year: 2006 GQA Grade: River Quality Biology GQA Grade C - Fairly Good Year: 2007 GQA Grade: River Quality Biology GQA Grade C - Fairly Good Year: 2008 GQA Grade: River Quality Biology GQA Grade C - Fairly Good	A8NW (S)	279	1	401000 395300

Map ID	Details	Quadrant Reference (Compass Direction)	Estimated Distance From Site	Contact	NGR
77	River Quality Chemistry Sampling Points Name: Etherow Reach: Outlet Bottoms Reservoir To Glossop Brook Estimated Distance: 2.50 Objective: Not Supplied Positional Accuracy: Located by supplier to within 10m Year: 1990 GQA Grade: River Quality Chemistry GQA Grade B - Good Compliance: Not Supplied Year: 1993 GQA Grade: River Quality Chemistry GQA Grade B - Good Compliance: Not Supplied Year: 1994 GQA Grade: River Quality Chemistry GQA Grade A - Very Good Compliance: Not Supplied Year: 1995 GQA Grade: River Quality Chemistry GQA Grade B - Good Compliance: Not Supplied Year: 1996 GQA Grade: River Quality Chemistry GQA Grade A - Very Good Compliance: Not Supplied Year: 1997 GQA Grade: River Quality Chemistry GQA Grade A - Very Good Compliance: Not Supplied Year: 1998 GQA Grade: River Quality Chemistry GQA Grade A - Very Good Compliance: Not Supplied Year: 1999 GQA Grade: River Quality Chemistry GQA Grade A - Very Good Compliance: Not Supplied Year: 2000 GQA Grade: River Quality Chemistry GQA Grade A - Very Good Compliance: Not Supplied Year: 2001 GQA Grade: River Quality Chemistry GQA Grade A - Very Good Compliance: Not Supplied Year: 2002 GQA Grade: River Quality Chemistry GQA Grade A - Very Good Compliance: Not Supplied Year: 2003 GQA Grade: River Quality Chemistry GQA Grade A - Very Good Compliance: Not Supplied Year: 2004 GQA Grade: River Quality Chemistry GQA Grade A - Very Good Compliance: Not Supplied Year: 2005 GQA Grade: River Quality Chemistry GQA Grade A - Very Good Compliance: Not Supplied Year: 2006 GQA Grade: River Quality Chemistry GQA Grade A - Very Good Compliance: Not Supplied Year: 2007 GQA Grade: River Quality Chemistry GQA Grade A - Very Good Compliance: Not Supplied Year: 2008 GQA Grade: River Quality Chemistry GQA Grade A - Very Good Compliance: Not Supplied	A8NW (S)	268	1	401009 395309

Map ID	Details	Quadrant Reference (Compass Direction)	Estimated Distance From Site	Contact	NGR
78	River Quality Chemistry Sampling Points Name: Glossop (Shelf) Brook Reach: Old Glossop To Etherow Estimated Distance: 5.20 Objective: Not Supplied Positional Accuracy: Located by supplier to within 10m Year: 1990 GQA Grade: River Quality Chemistry GQA Grade B - Good Compliance: Not Supplied Year: 1993 GQA Grade: River Quality Chemistry GQA Grade B - Good Compliance: Not Supplied Year: 1994 GQA Grade: River Quality Chemistry GQA Grade A - Very Good Compliance: Not Supplied Year: 1995 GQA Grade: River Quality Chemistry GQA Grade A - Very Good Compliance: Not Supplied Year: 1996 GQA Grade: River Quality Chemistry GQA Grade A - Very Good Compliance: Not Supplied Year: 1997 GQA Grade: River Quality Chemistry GQA Grade A - Very Good Compliance: Not Supplied Year: 1998 GQA Grade: River Quality Chemistry GQA Grade A - Very Good Compliance: Not Supplied Year: 1999 GQA Grade: River Quality Chemistry GQA Grade A - Very Good Compliance: Not Supplied Year: 2000 GQA Grade: River Quality Chemistry GQA Grade A - Very Good Compliance: Not Supplied Year: 2001 GQA Grade: River Quality Chemistry GQA Grade A - Very Good Compliance: Not Supplied Year: 2002 GQA Grade: River Quality Chemistry GQA Grade A - Very Good Compliance: Not Supplied Year: 2003 GQA Grade: River Quality Chemistry GQA Grade A - Very Good Compliance: Not Supplied Year: 2004 GQA Grade: River Quality Chemistry GQA Grade A - Very Good Compliance: Not Supplied Year: 2005 GQA Grade: River Quality Chemistry GQA Grade A - Very Good Compliance: Not Supplied Year: 2006 GQA Grade: River Quality Chemistry GQA Grade A - Very Good Compliance: Not Supplied Year: 2007 GQA Grade: River Quality Chemistry GQA Grade A - Very Good Compliance: Not Supplied Year: 2008 GQA Grade: River Quality Chemistry GQA Grade A - Very Good Compliance: Not Supplied Positional Accuracy: Located by supplier to within 10m	A8NW (S)	328	1	401002 395249
79	Water Abstractions Operator: M & S Textiles Licence Number: 2569010051 Permit Version: 100 Location: Borehole At Premises, Woolley Bridge, Hollingworth, Glossop Authority: Environment Agency, North West Region Abstraction: Textiles & Leather: Boiler Feed Abstraction Type: Water may be abstracted from a single point Source: Groundwater Daily Rate (m3): 1091 Yearly Rate (m3): 136383 Details: Land & Premises At Hollingworth Authorised Start: 01 January Authorised End: 31 December Permit Start Date: 6th June 1994 Permit End Date: Not Supplied Positional Accuracy: Located by supplier to within 10m	A13NW (N)	178	1	400980 395900

Map ID	Details	Quadrant Reference (Compass Direction)	Estimated Distance From Site	Contact	NGR
79	Water Abstractions Operator: M & S Textiles Licence Number: 2569010051 Permit Version: 100 Location: Borehole At Premises, Woolley Bridge, Hollingworth, Glossop Authority: Environment Agency, North West Region Abstraction: Textiles And Leather: Process Water Abstraction Type: Water may be abstracted from a single point Source: Groundwater Daily Rate (m3): Not Supplied Yearly Rate (m3): Not Supplied Details: Land & Premises At Hollingworth Authorised Start: 01 January Authorised End: 31 December Permit Start Date: 6th June 1994 Permit End Date: Not Supplied Positional Accuracy: Located by supplier to within 10m	A13NW (N)	178	1	400980 395900
80	Water Abstractions Operator: Loparex Limited Licence Number: 2569010001 Permit Version: 102 Location: R Etherow At Hollingworth, Hyde, Cheshire Authority: Environment Agency, North West Region Abstraction: Other Industrial/Commercial/Public Services: General Cooling (Existing Licences Only) (Low Loss) Abstraction Type: Water may be abstracted from a single point Source: Surface Daily Rate (m3): Not Supplied Yearly Rate (m3): Not Supplied Details: Premises At Hollingworth Authorised Start: 01 January Authorised End: 31 December Permit Start Date: 7th March 2001 Permit End Date: Not Supplied Positional Accuracy: Located by supplier to within 100m	A18SE (N)	590	1	401300 396300
80	Water Abstractions Operator: Sterling-Lohja Ltd Licence Number: 2569010001 Permit Version: 101 Location: R Etherow At Hollingworth, Hyde, Cheshire Authority: Environment Agency, North West Region Abstraction: Other Industrial/Commercial/Public Services: General Cooling (Existing Licences Only) (Low Loss) Abstraction Type: Water may be abstracted from a single point Source: Surface Daily Rate (m3): 4546 Yearly Rate (m3): 1091040 Details: Premises At Hollingworth Authorised Start: 01 January Authorised End: 31 December Permit Start Date: 6th October 1999 Permit End Date: Not Supplied Positional Accuracy: Located by supplier to within 100m	A18SE (N)	590	1	401300 396300
80	Water Abstractions Operator: Tishbi Limited Licence Number: 2569010012 Permit Version: Not Supplied Location: River Etherow At Premises, Hollingworth, HYDE, Cheshire Authority: Environment Agency, North West Region Abstraction: Manufacturing Abstraction Type: Not Supplied Source: Surface Daily Rate (m3): 6140 Yearly Rate (m3): 1650000 Details: Licence Status: Revoked Authorised Start: Not Supplied Authorised End: Not Supplied Permit Start Date: Not Supplied Permit End Date: Not Supplied Positional Accuracy: Located by supplier to within 100m	A18SE (N)	597	1	401305 396305

Map ID	Details	Quadrant Reference (Compass Direction)	Estimated Distance From Site	Contact	NGR
81	Water Abstractions Operator: Nestle U K Ltd Licence Number: 2569010010 Permit Version: 100 Location: A Borehole At Hadfield, Hyde, Cheshire Authority: Environment Agency, North West Region Abstraction: Food & Drink: Boiler Feed Abstraction Type: Water may be abstracted from a single point Source: Groundwater Daily Rate (m3): 2000 Yearly Rate (m3): 300000 Details: Land At Hadfield, Hyde, Cheshire Authorised Start: 01 January Authorised End: 31 December Permit Start Date: 20th February 1998 Permit End Date: Not Supplied Positional Accuracy: Located by supplier to within 10m	A19NE (NE)	930	1	401750 396420
81	Water Abstractions Operator: Nestle U K Ltd Licence Number: 2569010010 Permit Version: 100 Location: A Borehole At Hadfield, Hyde, Cheshire Authority: Environment Agency, North West Region Abstraction: Food & Drink: General Cooling (Existing Licences Only) (High Loss) Abstraction Type: Water may be abstracted from a single point Source: Groundwater Daily Rate (m3): Not Supplied Yearly Rate (m3): Not Supplied Details: Not Supplied Authorised Start: 01 January Authorised End: 31 December Permit Start Date: 20th February 1998 Permit End Date: Not Supplied Positional Accuracy: Located by supplier to within 10m	A19NE (NE)	930	1	401750 396420
81	Water Abstractions Operator: Nestle U K Ltd Licence Number: 2569010010 Permit Version: 100 Location: A Borehole At Hadfield, Hyde, Cheshire Authority: Environment Agency, North West Region Abstraction: Food And Drink: General Cooling (Existing Licences Only) (Low Loss) Abstraction Type: Water may be abstracted from a single point Source: Groundwater Daily Rate (m3): Not Supplied Yearly Rate (m3): Not Supplied Details: Not Supplied Authorised Start: 01 January Authorised End: 31 December Permit Start Date: 20th February 1998 Permit End Date: Not Supplied Positional Accuracy: Located by supplier to within 10m	A19NE (NE)	930	1	401750 396420
81	Water Abstractions Operator: Nestle U K Ltd Licence Number: 2569010010 Permit Version: 100 Location: A Borehole At Hadfield, Hyde, Cheshire Authority: Environment Agency, North West Region Abstraction: Food And Drink: Process Water Abstraction Type: Water may be abstracted from a single point Source: Groundwater Daily Rate (m3): Not Supplied Yearly Rate (m3): Not Supplied Details: Land At Hadfield, Hyde, Cheshire Authorised Start: 01 January Authorised End: 31 December Permit Start Date: 20th February 1998 Permit End Date: Not Supplied Positional Accuracy: Located by supplier to within 10m	A19NE (NE)	930	1	401750 396420

Map ID	Details	Quadrant Reference (Compass Direction)	Estimated Distance From Site	Contact	NGR
81	Water Abstractions Operator: Nestle Uk Ltd Licence Number: 2569010010 Permit Version: 101 Location: A Borehole At Hadfield, Hyde, Cheshire Authority: Environment Agency, North West Region Abstraction: Food & Drink: Boiler Feed Abstraction Type: Water may be abstracted from a single point Source: Groundwater Daily Rate (m3): Not Supplied Yearly Rate (m3): Not Supplied Details: Land At Hadfield, Hyde, Cheshire Authorised Start: 01 January Authorised End: 31 December Permit Start Date: 20th February 1998 Permit End Date: Not Supplied Positional Accuracy: Located by supplier to within 10m	A19NE (NE)	930	1	401750 396420
81	Water Abstractions Operator: Nestle Uk Ltd Licence Number: 2569010010 Permit Version: 101 Location: A Borehole At Hadfield, Hyde, Cheshire Authority: Environment Agency, North West Region Abstraction: Food & Drink: General Cooling (Existing Licences Only) (High Loss) Abstraction Type: Water may be abstracted from a single point Source: Groundwater Daily Rate (m3): Not Supplied Yearly Rate (m3): Not Supplied Details: Not Supplied Authorised Start: 01 January Authorised End: 31 December Permit Start Date: 20th February 1998 Permit End Date: Not Supplied Positional Accuracy: Located by supplier to within 10m	A19NE (NE)	930	1	401750 396420
81	Water Abstractions Operator: Nestle Uk Ltd Licence Number: 2569010010 Permit Version: 101 Location: A Borehole At Hadfield, Hyde, Cheshire Authority: Environment Agency, North West Region Abstraction: Food And Drink: General Cooling (Existing Licences Only) (Low Loss) Abstraction Type: Water may be abstracted from a single point Source: Groundwater Daily Rate (m3): Not Supplied Yearly Rate (m3): Not Supplied Details: Not Supplied Authorised Start: 01 January Authorised End: 31 December Permit Start Date: 20th February 1998 Permit End Date: Not Supplied Positional Accuracy: Located by supplier to within 10m	A19NE (NE)	930	1	401750 396420
81	Water Abstractions Operator: Nestle Uk Ltd Licence Number: 2569010010 Permit Version: 101 Location: A Borehole At Hadfield, Hyde, Cheshire Authority: Environment Agency, North West Region Abstraction: Food And Drink: Process Water Abstraction Type: Water may be abstracted from a single point Source: Groundwater Daily Rate (m3): Not Supplied Yearly Rate (m3): Not Supplied Details: Land At Hadfield, Hyde, Cheshire Authorised Start: 01 January Authorised End: 31 December Permit Start Date: 20th February 1998 Permit End Date: Not Supplied Positional Accuracy: Located by supplier to within 10m	A19NE (NE)	930	1	401750 396420

Map ID	Details	Quadrant Reference (Compass Direction)	Estimated Distance From Site	Contact	NGR
	Water Abstractions Operator: Audenshaw Diesel Engines Ltd Licence Number: 2569010002 Permit Version: Not Supplied Location: Spring Fed Collecting Tank, Hadfield, HYDE Authority: Environment Agency, North West Region Abstraction: Manufacturing Abstraction Type: Not Supplied Source: Spring Daily Rate (m3): 136 Yearly Rate (m3): 22730 Details: Licence Status: Revoked Authorised Start: Not Supplied Authorised End: Not Supplied Permit Start Date: Not Supplied Permit End Date: Not Supplied Positional Accuracy: Located by supplier to within 100m	A24SE (NE)	1401	1	401900 396900
	Water Abstractions Operator: United Utilities Water Plc Licence Number: 2569010034 Permit Version: 100 Location: Woodhead,Torside,Rhodeswood,Holling-Worth & Arnfield Re Authority: Environment Agency, North West Region Abstraction: Public Water Supply: Potable Water Supply - Direct Abstraction Type: Water may be abstracted from a single point Source: Surface Daily Rate (m3): 0 Yearly Rate (m3): 0 Details: Woodhead Torside Rhodeswood Holling-Worth & Arnfield Reservoirs; Status: Revoked Authorised Start: 01 January Authorised End: 31 December Permit Start Date: 11th February 1991 Permit End Date: Not Supplied Positional Accuracy: Located by supplier to within 100m	A23NE (N)	1454	1	401200 397200
	Water Abstractions Operator: Audenshaw Diesel Engines Ltd Licence Number: 2569010003 Permit Version: Not Supplied Location: River Etherow At Premises, Hadfield, HYDE, Cheshire Authority: Environment Agency, North West Region Abstraction: Boiler Feed Abstraction Type: Not Supplied Source: Surface Daily Rate (m3): 136 Yearly Rate (m3): 22730 Details: Licence Status: Revoked Authorised Start: Not Supplied Authorised End: Not Supplied Permit Start Date: Not Supplied Permit End Date: Not Supplied Positional Accuracy: Located by supplier to within 100m	A24SE (NE)	1459	1	402000 396900
	Water Abstractions Operator: Chartdell Utilities Ltd Licence Number: 2569010030 Permit Version: 100 Location: Glossop Brk And Gamesley Brk At Glossop Authority: Environment Agency, North West Region Abstraction: Other Industrial/Commercial/Public Services: Boiler Feed Abstraction Type: Water may be abstracted from a single point Source: Surface Daily Rate (m3): 32 Yearly Rate (m3): 9092 Details: Dinting Vale Print Works Authorised Start: 01 January Authorised End: 31 December Permit Start Date: 18th October 1991 Permit End Date: Not Supplied Positional Accuracy: Located by supplier to within 100m	A5NW (SE)	1545	1	402100 394400

Map ID	Details	Quadrant Reference (Compass Direction)	Estimated Distance From Site	Contact	NGR
	Water Abstractions Operator: Chartdell Utilities Ltd Licence Number: 2569010030 Permit Version: 100 Location: Glossop Brk And Gamesley Brk At Glossop Authority: Environment Agency, North West Region Abstraction: Other Industrial/Commercial/Public Services: Process Water Abstraction Type: Water may be abstracted from a single point Source: Surface Daily Rate (m3): Not Supplied Yearly Rate (m3): Not Supplied Details: Dinting Vale Print Works Authorised Start: 01 January Authorised End: 31 December Permit Start Date: 18th October 1991 Permit End Date: Not Supplied Positional Accuracy: Located by supplier to within 10m	A5NW (SE)	1545	1	402100 394400
	Water Abstractions Operator: United Utilities Water Plc Licence Number: 2569010034 Permit Version: 100 Location: Woodhead,Torside,Rhodeswood,Holling-Worth & Arnfield Reservo Authority: Environment Agency, North West Region Abstraction: Public Water Supply: Potable Water Supply - Direct Abstraction Type: Water may be abstracted from a single point Source: Surface Daily Rate (m3): 154564 Yearly Rate (m3): 49778700 Details: Woodhead Torside Rhodeswood Holling-Worth & Arnfield Reservoirs Authorised Start: 01 January Authorised End: 31 December Permit Start Date: 11th February 1991 Permit End Date: Not Supplied Positional Accuracy: Located by supplier to within 100m	(N)	1772	1	400800 397500
	Water Abstractions Operator: Plater Chemicals Limited Licence Number: 2569010036 Permit Version: 102 Location: Borehole At High Street West Glossop Derbyshire Authority: Environment Agency, North West Region Abstraction: Chemicals: Boiler Feed Abstraction Type: Water may be abstracted from a single point Source: Groundwater Daily Rate (m3): Not Supplied Yearly Rate (m3): Not Supplied Details: High Street West, Glossop Authorised Start: 01 January Authorised End: 31 December Permit Start Date: 2nd June 2009 Permit End Date: Not Supplied Positional Accuracy: Located by supplier to within 100m	A5SW (SE)	1823	1	402400 394300
	Water Abstractions Operator: Plater Chemicals Limited Licence Number: 2569010036 Permit Version: 102 Location: Borehole At High Street West Glossop Derbyshire Authority: Environment Agency, North West Region Abstraction: Chemicals: Process Water Abstraction Type: Water may be abstracted from a single point Source: Groundwater Daily Rate (m3): Not Supplied Yearly Rate (m3): Not Supplied Details: High Street West, Glossop Authorised Start: 01 January Authorised End: 31 December Permit Start Date: 2nd June 2009 Permit End Date: Not Supplied Positional Accuracy: Located by supplier to within 100m	A5SW (SE)	1823	1	402400 394300

Map ID	Details	Quadrant Reference (Compass Direction)	Estimated Distance From Site	Contact	NGR
	Water Abstractions Operator: Lancashire Chemical Works Ltd Licence Number: 2569010036 Permit Version: 101 Location: Borehole At High Street West Glossop Derbyshire Authority: Environment Agency, North West Region Abstraction: Chemicals: Boiler Feed Abstraction Type: Water may be abstracted from a single point Source: Groundwater Daily Rate (m3): Not Supplied Yearly Rate (m3): Not Supplied Details: High Street West, Glossop Authorised Start: 01 January Authorised End: 31 December Permit Start Date: 31st March 2005 Permit End Date: Not Supplied Positional Accuracy: Located by supplier to within 100m	A5SW (SE)	1823	1	402400 394300
	Water Abstractions Operator: Lancashire Chemical Works Ltd Licence Number: 2569010036 Permit Version: 101 Location: Borehole At High Street West Glossop Derbyshire Authority: Environment Agency, North West Region Abstraction: Chemicals: Process Water Abstraction Type: Water may be abstracted from a single point Source: Groundwater Daily Rate (m3): Not Supplied Yearly Rate (m3): Not Supplied Details: High Street West, Glossop Authorised Start: 01 January Authorised End: 31 December Permit Start Date: 31st March 2005 Permit End Date: Not Supplied Positional Accuracy: Located by supplier to within 100m	A5SW (SE)	1823	1	402400 394300
	Water Abstractions Operator: Lancashire Chemical Works Ltd Licence Number: 2569010036 Permit Version: 100 Location: Borehole At High Street West, Glossop, Derbyshire Authority: Environment Agency, North West Region Abstraction: Chemicals: Boiler Feed Abstraction Type: Water may be abstracted from a single point Source: Groundwater Daily Rate (m3): 136 Yearly Rate (m3): 50006 Details: High Street West, Glossop Authorised Start: 01 January Authorised End: 31 December Permit Start Date: 23rd December 1965 Permit End Date: Not Supplied Positional Accuracy: Located by supplier to within 100m	A5SW (SE)	1823	1	402400 394300
	Water Abstractions Operator: Lancashire Chemical Works Ltd Licence Number: 2569010036 Permit Version: 100 Location: Borehole At High Street West, Glossop, Derbyshire Authority: Environment Agency, North West Region Abstraction: Chemicals: Process Water Abstraction Type: Water may be abstracted from a single point Source: Groundwater Daily Rate (m3): Not Supplied Yearly Rate (m3): Not Supplied Details: High Street West, Glossop Authorised Start: 01 January Authorised End: 31 December Permit Start Date: 23rd December 1965 Permit End Date: Not Supplied Positional Accuracy: Located by supplier to within 10m	A5SW (SE)	1823	1	402400 394300

Map ID	Details	Quadrant Reference (Compass Direction)	Estimated Distance From Site	Contact	NGR
	Water Abstractions Operator: Botany Products Licence Number: 2569010009 Permit Version: 100 Location: Borehole At Premises, Bankwood Mill, Broadbottom, Hyde Authority: Environment Agency, North West Region Abstraction: General Agriculture; General Use (Medium Loss) Abstraction Type: Water may be abstracted from a single point Source: Groundwater Daily Rate (m3): 32 Yearly Rate (m3): 6364 Details: Premises At Bankwood Mill, Hyde Authorised Start: 01 January Authorised End: 31 December Permit Start Date: 1st March 1992 Permit End Date: Not Supplied Positional Accuracy: Located by supplier to within 100m	A1SE (SW)	1872	1	399900 394100
	Water Abstractions Operator: N Sharples Licence Number: 2569010027 Permit Version: 100 Location: Spring Fed Collecting Tanks (2) At Bettenhill Farm, North R Authority: Environment Agency, North West Region Abstraction: General Agriculture; General Use (Medium Loss) Abstraction Type: Water may be abstracted from a single point Source: Groundwater Daily Rate (m3): 2 Yearly Rate (m3): 727 Details: Bettenhill Farm, North Road Authorised Start: 01 January Authorised End: 31 December Permit Start Date: 7th February 1966 Permit End Date: Not Supplied Positional Accuracy: Located by supplier to within 100m	(E)	1889	1	403000 395600
	Water Abstractions Operator: Chartdell Utilities Ltd Licence Number: 2569010030 Permit Version: 100 Location: Glossop Brk And Gamesley Brk At Glossop Authority: Environment Agency, North West Region Abstraction: Other Industrial/Commercial/Public Services: Process Water Abstraction Type: Water may be abstracted from a single point Source: Surface Daily Rate (m3): 0 Yearly Rate (m3): 0 Details: Dinting Vale Print Works Authorised Start: 01 January Authorised End: 31 December Permit Start Date: 18th October 1991 Permit End Date: Not Supplied Positional Accuracy: Located by supplier to within 100m	A5SE (SE)	1964	1	402500 394200
	Water Abstractions Operator: Chartdell Utilities Ltd Licence Number: 2569010030 Permit Version: 100 Location: Glossop Brk And Gamesley Brk At Glossop Authority: Environment Agency, North West Region Abstraction: Other Industrial/Commercial/Public Services: Boiler Feed Abstraction Type: Water may be abstracted from a single point Source: Surface Daily Rate (m3): Not Supplied Yearly Rate (m3): Not Supplied Details: Dinting Vale Print Works Authorised Start: 01 January Authorised End: 31 December Permit Start Date: 18th October 1991 Permit End Date: Not Supplied Positional Accuracy: Located by supplier to within 10m	A5SE (SE)	1964	1	402500 394200
	Groundwater Vulnerability Geological Classification: Minor Aquifer (Variably permeable) - These can be fractured or potentially fractured rocks, which do not have a high primary permeability, or other formations of variable permeability including unconsolidated deposits. Although not producing large quantities of water for abstraction, they are important for local supplies and in supplying base flow to rivers Soil Classification: Soils of High Leaching Potential (H1) - Soils which readily transmit liquid discharges because they are either shallow, or susceptible to rapid by-pass flow directly to rock, gravel or groundwater Map Sheet: Sheet 17 Derbyshire & North Staffordshire Scale: 1:100,000	A13NE (E)	0	1	401174 395671

Map ID	Details	Quadrant Reference (Compass Direction)	Estimated Distance From Site	Contact	NGR
	Drift Deposits Drift Deposit: Low permeability drift deposits occurring at the surface and overlying Major and Minor Aquifers are head, clay-with-flints, brickearth, peat, river terrace deposits and marine and estuarine alluvium Map Sheet: Sheet 17 Derbyshire & North Staffordshire Scale: 1:100,000	A13NE (E)	0	1	401081 395663
	Extreme Flooding from Rivers or Sea without Defences Flood Plain Type: Fluvial Boundary Accuracy: As Supplied	A13SW (W)	0	1	401042 395655
	Extreme Flooding from Rivers or Sea without Defences Flood Plain Type: Fluvial Boundary Accuracy: As Supplied	A13SE (S)	149	1	401074 395421
	Flooding from Rivers or Sea without Defences Flood Plain Type: Fluvial Boundary Accuracy: As Supplied	A13SW (SW)	0	1	401030 395619
	Areas Benefiting from Flood Defences None				
	Flood Water Storage Areas None				
	Flood Defences Type: Flood Defences Reference: 01325ETHE0301L02	A13SW (W)	62	1	400981 395653
	Flood Defences Type: Flood Defences Reference: 01325HADF0101L01	A13NW (N)	93	1	401027 395825
	Flood Defences Type: Flood Defences Reference: 01325HADF0101R01	A13NW (N)	97	1	401029 395830
	Flood Defences Type: Flood Defences Reference: 01325ETHE0301R02	A13SW (W)	98	1	400910 395656
	Flood Defences Type: Flood Defences Reference: 01325ETHE0301R01	A13SW (S)	121	1	401044 395452

Map ID	Details	Quadrant Reference (Compass Direction)	Estimated Distance From Site	Contact	NGR
82	Historical Landfill Sites Licence Holder: Moorside Land and Develop Location: Lower Barn Road, Hadfield, Glossop, Derbyshire Name: Disused Railway Line Operator Location: Not Supplied Boundary Accuracy: As Supplied Provider Reference: EAHLD16616 First Input Date: 31st December 1990 Last Input Date: 31st October 1991 Specified Waste: Deposited Waste included Inert Waste Type: EA Waste Ref: 0 Regis Ref: Not Supplied WRC Ref: 1000/0166 BGS Ref: Not Supplied Other Ref: U038, LG16	A13NE (E)	0	1	401094 395664
83	Historical Landfill Sites Licence Holder: Derbyshire Council Council Location: Brookfield Name: Melandra Road Waste Disposal Site Operator Location: Not Supplied Boundary Accuracy: As Supplied Provider Reference: EAHLD22658 First Input Date: 31st December 1977 Last Input Date: 31st December 1981 Specified Waste: Deposited Waste included Inert, Industrial, Commercial and Household Waste, and Liquid Sludge Type: EA Waste Ref: 0 Regis Ref: Not Supplied WRC Ref: 1000/0161 BGS Ref: Not Supplied Other Ref: LG02	A8NW (SW)	417	1	400862 395206
84	Historical Landfill Sites Licence Holder: Not Supplied Location: Hadfield, Glossop, Derbyshire Name: Woolley Bridge Road Operator Location: Not Supplied Boundary Accuracy: As Supplied Provider Reference: EAHLD16582 First Input Date: Not Supplied Last Input Date: Not Supplied Specified Waste: Not Supplied Type: EA Waste Ref: 0 Regis Ref: Not Supplied WRC Ref: Not Supplied BGS Ref: Not Supplied Other Ref: U002	A18SE (NE)	558	1	401406 396216
85	Historical Landfill Sites Licence Holder: C Bower and Sons Limited Location: Field numbers 3976 and 6471, Woolley Lane Gas Works, Wooley Lane, Hollingworth Name: Land Adjacent to Woolley Lane Gas Works Operator Location: Not Supplied Boundary Accuracy: As Supplied Provider Reference: EAHLD16601 First Input Date: 30th November 1993 Last Input Date: 1st January 1996 Specified Waste: Deposited Waste included Inert Waste Type: EA Waste Ref: 0 Regis Ref: Not Supplied WRC Ref: 4200/9063 BGS Ref: Not Supplied Other Ref: K087, RD/LIC/160/78, RD/LIC/940/93	A12NE (NW)	594	1	400468 395923

Map ID	Details	Quadrant Reference (Compass Direction)	Estimated Distance From Site	Contact	NGR
86	Historical Landfill Sites Licence Holder: New Soils Limited Location: Hadfield, Glossop, Derbyshire Name: Woolley Bridge Road Operator Location: Not Supplied Boundary Accuracy: As Supplied Provider Reference: EAHL16569 First Input Date: 15th August 1988 Last Input Date: 31st October 1992 Specified Waste: Deposited Waste included Inert Waste Type: EA Waste Ref: 0 Regis Ref: Not Supplied WRC Ref: 1000/0170 BGS Ref: Not Supplied Other Ref: U022, LG23	A19SW (NE)	596	1	401416 396254
87	Historical Landfill Sites Licence Holder: Not Supplied Location: Mottram Moor, Greater Manchester Name: Carrhouse Road Operator Location: Not Supplied Boundary Accuracy: As Supplied Provider Reference: EAHL16614 First Input Date: Not Supplied Last Input Date: Not Supplied Specified Waste: Not Supplied Type: EA Waste Ref: 0 Regis Ref: Not Supplied WRC Ref: Not Supplied BGS Ref: Not Supplied Other Ref: K068	A12NW (W)	801	1	400228 395722
88	Historical Landfill Sites Licence Holder: Not Supplied Location: Paradise Street, Glossop Name: Paradise Quarry Operator Location: Not Supplied Boundary Accuracy: As Supplied Provider Reference: EAHL16580 First Input Date: Not Supplied Last Input Date: Not Supplied Specified Waste: Deposited Waste included Industrial, Commercial and Household Waste Type: EA Waste Ref: 0 Regis Ref: Not Supplied WRC Ref: Not Supplied BGS Ref: Not Supplied Other Ref: U003	A19SW (NE)	825	1	401715 396307
89	Historical Landfill Sites Licence Holder: Wildedge Properties Limited Location: Glossop, Derbyshire Name: Land adjacent to Shaw Lane Operator Location: Not Supplied Boundary Accuracy: As Supplied Provider Reference: EAHL16639 First Input Date: 31st December 1980 Last Input Date: 30th November 1986 Specified Waste: Deposited Waste included Inert Waste Type: EA Waste Ref: 0 Regis Ref: Not Supplied WRC Ref: 1000/0162 BGS Ref: Not Supplied Other Ref: LG10, U035	A9NE (SE)	918	1	401864 395070
90	Historical Landfill Sites Licence Holder: E R Carpenter Plc Location: Dinting Lodge Name: Dinting Lodge Industrial Estate Operator Location: Not Supplied Boundary Accuracy: As Supplied Provider Reference: EAHL22660 First Input Date: 31st December 1992 Last Input Date: 31st March 1993 Specified Waste: Deposited Waste included Inert and Industrial Waste Type: EA Waste Ref: 0 Regis Ref: Not Supplied WRC Ref: 1000/0171 BGS Ref: Not Supplied Other Ref: LG24	A9SW (SE)	952	1	401745 394877

Map ID	Details	Quadrant Reference (Compass Direction)	Estimated Distance From Site	Contact	NGR
91	Licensed Waste Management Facilities (Locations) Licence Number: 53697 Location: Melandra Road, Brookfield, Glossop, Derbyshire, SK13 6JQ Operator Name: Derbyshire Waste Ltd Operator Location: Not Supplied Authority: Environment Agency - North West Region, South Area Site Category: Household, Commercial And Industrial Transfer Stations Licence Status: Modified Issued: 23rd December 1994 Last Modified: 10th December 2004 Expires: Not Supplied Suspended: Not Supplied Revoked: Not Supplied Surrendered: Not Supplied IPPC Reference: Not Supplied Positional Accuracy: Located by supplier to within 10m	A8NW (SW)	385	1	400877 395235
91	Licensed Waste Management Facilities (Locations) Licence Number: 53696 Location: Melandra, Glossop, Derbyshire, SK13 6JQ Operator Name: Derbyshire Waste Ltd Operator Location: Not Supplied Authority: Environment Agency - North West Region, South Area Site Category: Household, Commercial And Industrial Transfer Stations Licence Status: Issued Issued: 23rd December 1994 Last Modified: Not Supplied Expires: Not Supplied Suspended: Not Supplied Revoked: Not Supplied Surrendered: Not Supplied IPPC Reference: Not Supplied Positional Accuracy: Located by supplier to within 10m	A8NW (SW)	385	1	400877 395235
	Local Authority Landfill Coverage Name: High Peak Borough Council - Has supplied landfill data		0	4	400919 395677
	Local Authority Landfill Coverage Name: Derbyshire County Council - Had landfill data but passed it to the relevant environment agency		0	13	400919 395677
	Local Authority Landfill Coverage Name: Tameside Metropolitan Borough Council - Has supplied landfill data		93	5	400919 395677
92	Local Authority Recorded Landfill Sites Location: Woolley Bridge Road, Hadfield Reference: Not Supplied Authority: High Peak Borough Council Last Reported Status: Unknown Types of Waste: Not Supplied Date of Closure: Not Supplied Positional Accuracy: Positioned by the supplier Boundary Quality: Moderate	A19SW (NE)	607	4	401459 396240
93	Local Authority Recorded Landfill Sites Location: Woolley Lane, Longendale Reference: Not Supplied Authority: Tameside Metropolitan Borough Council Last Reported Status: Not Supplied Types of Waste: Inert Date of Closure: Not Supplied Positional Accuracy: Located by supplier to within 10m Boundary Quality: Not Applicable	A12NE (W)	660	5	400399 395927
94	Local Authority Recorded Landfill Sites Location: Carr House Lane, Longendale Reference: Not Supplied Authority: Tameside Metropolitan Borough Council Last Reported Status: Not Supplied Types of Waste: Spoil From Construction Works Date of Closure: Not Supplied Positional Accuracy: Located by supplier to within 10m Boundary Quality: Not Applicable	A12NW (W)	836	5	400193 395737

Map ID	Details	Quadrant Reference (Compass Direction)	Estimated Distance From Site	Contact	NGR
95	Registered Landfill Sites Licence Holder: Roland Bardsley (Builders) Ltd Licence Reference: LG16 Site Location: Disused Railway Line, Brookfield, Glossop, Derbyshire Licence Easting: 401100 Licence Northing: 395600 Operator Location: Globe Square, DUKINFIELD, Cheshire, SK16 4RG Authority: Environment Agency - North West Region, South Area Site Category: Landfill - Railway cutting Max Input Rate: Undefined Waste Source: No known restriction on source of waste Restrictions: Status: Record supersededSuperseded Dated: 1st July 1990 Preceded By: Not Given Licence: Superseded By: Lg16 Licence: Positional Accuracy: Manually positioned to the address or location Boundary Accuracy: Not Applicable Authorised Waste: Clean Brick, Concrete, Stone, Glass, Slate Construction And Demolition Wastes Fully Polymerised Plastic Metal Solid Asbestos -Pipe/Sheet Etc Uncontam. Excavation Materials Prohibited Waste: Waste N.O.S.	A13SE (S)	1	1	401100 395600
95	Registered Landfill Sites Licence Holder: Moorside Land And Dev Co Ltd Licence Reference: LG16 Site Location: Disused Railway Line, Brookfield, Glossop, Derbyshire Licence Easting: 401100 Licence Northing: 395600 Operator Location: 9 High Street, STOCKPORT, Cheshire, SK12 6HD Authority: Environment Agency - North West Region, South Area Site Category: Landfill - Railway cutting Max Input Rate: Undefined Waste Source: No known restriction on source of waste Restrictions: Status: Licence lapsed/cancelled/defunct/not applicable/surrenderedCancelled Dated: 1st July 1990 Preceded By: Lg16 Licence: Superseded By: Not Given Licence: Positional Accuracy: Manually positioned to the address or location Boundary Accuracy: Not Applicable Authorised Waste: Clean Brick, Concrete, Constr'N/Demolition Wastes Comprising Fully Polymerised Plastic Metal Stone, Glass, Slate Uncontam. Excavation Materials Prohibited Waste: Waste N.O.S.	A13SE (S)	1	1	401100 395600

Map ID	Details	Quadrant Reference (Compass Direction)	Estimated Distance From Site	Contact	NGR
96	Registered Landfill Sites Licence Holder: Tameside M.B.C. Licence Reference: 00940 Site Location: Woolley Lane Gas Works, Hollingworth, Hyde, Cheshire Licence Easting: 400300 Licence Northing: 395900 Operator Location: Council Offices, Wellington Road, Ashton Under Lyme, Greater Manchester, OL6 6dl Authority: Environment Agency - North West Region, South Area Site Category: Landfill Max Input Rate: Large (Equal to or greater than 75,000 and less than 250,000 tonnes per year) Waste Source: No known restriction on source of waste Restrictions: Status: Licence lapsed/cancelled/defunct/not applicable/surrenderedCancelled Dated: 1st May 1993 Preceded By: Not Given Licence: Superseded By: Not Given Licence: Positional Accuracy: Manually positioned to the road within the address or location Boundary Accuracy: Not Applicable Authorised Waste: Uncontam. Soil, Clay, Sand Uncontam. Rubb/Hardcore/Stone/Brickwk. Prohibited Waste: Asbestos Liquid Wastes Skip Waste Sludge Wastes Special Wastes Waste In Drums Waste N.O.S.	A12NW (W)	649	1	400395 395870
97	Registered Landfill Sites Licence Holder: Derbyshire C.C. Licence Reference: LG02 Site Location: Melandra Road Landfill, Brookfield, Glossop, Derbyshire Licence Easting: 400750 Licence Northing: 395000 Operator Location: Council Offices, MATLOCK, Derbyshire, DE4 3AG Authority: Environment Agency - North West Region, South Area Site Category: Landfill Max Input Rate: Medium (Equal to or greater than 25,000 and less than 75,000 tonnes per year) Waste Source: No known restriction on source of waste Restrictions: Status: Licence lapsed/cancelled/defunct/not applicable/surrenderedCancelled Dated: 1st September 1977 Preceded By: Not Given Licence: Superseded By: Not Given Licence: Positional Accuracy: Manually positioned to the address or location Boundary Accuracy: Not Applicable Authorised Waste: Construction And Demolition Wastes Contaminated Rubbish/Bags/Sacks Empty Used Containers Food Processing Wastes/Starch Glue Wastes Household + Commercial Waste Ind. Non-Haz. Waste Industrial Effluent Treatment Sludge Interceptor Pit Wastes \$ Metal Scrap Sewage Silt And Dredgings Slag, Boiler/Flue Cleanings Used Road Making Materials Only Veterinary Wastes Waste Treated Timber Prohibited Waste: Poisonous, Noxious, Polluting Wastes	A8NW (SW)	652	1	400750 395000

Map ID	Details	Quadrant Reference (Compass Direction)	Estimated Distance From Site	Contact	NGR
98	Registered Landfill Sites Licence Holder: New Soils Ltd Licence Reference: LG23 Site Location: Wooley Bridge Road, Hadfield, Hyde, Cheshire Licence Easting: 401600 Licence Northing: 396600 Operator Location: Oak House, Newby Industrial Estate, Hazel Grove, STOCKPORT, Cheshire, SK7 5AS Authority: Environment Agency - North West Region, South Area Site Category: Landfill Max Input Rate: Undefined Waste Source: No known restriction on source of waste Restrictions: Status: Licence lapsed/cancelled/defunct/not applicable/surrenderedCancelled Dated: 1st September 1990 Preceded By: Not Given Licence: Superseded By: Not Given Licence: Positional Accuracy: Manually positioned to the address or location Boundary Accuracy: Not Applicable Authorised Waste: Construction And Demolition Wastes Solid Asbestos -Pipe/Sheet Etc Any Other Biodegradable Waste Paper/Cardboard Waste Plasterboard Plastic Poisonous, Noxious, Polluting Wastes Wood Prohibited Waste	A19NW (NE)	987	1	401600 396600
99	Registered Waste Transfer Sites Licence Holder: Derbyshire Waste Ltd Licence Reference: 40014 (Tg04/Lg07) Site Location: Melandra Road Transfer Station, Brookfield, Glossop, Derbyshire Operator Location: Templeborough House, Mill Close, ROTHERHAM, South Yorkshire, S60 1BZ Authority: Environment Agency - North West Region, South Area Site Category: Transfer Max Input Rate: Small (Equal to or greater than 10,000 and less than 25,000 tonnes per year) Waste Source: No known restriction on source of waste Restrictions: Licence Status: Operational as far as is knownOperational Dated: 1st June 1979 Preceded By: Not Given Licence: Superseded By: Not Given Licence: Positional Accuracy: Manually positioned to the address or location Boundary Quality: Not Supplied Authorised Waste: Household + Commercial Waste New Spec.Waste (Epa'90:S62/1996 Regs) Prohibited Waste: Special Wastes (As In S17 1980)	A8NW (S)	380	1	400900 395230
99	Registered Waste Transfer Sites Licence Holder: Derbyshire Waste Ltd Licence Reference: 40007 (TG07) Site Location: Melandra Road C.A.Site, Brookfield, Glossop, Derbyshire Operator Location: Templeborough House, Mill Close, ROTHERHAM, South Yorkshire, S60 1BZ Authority: Environment Agency - North West Region, South Area Site Category: Civic Amenity Max Input Rate: Very Small (Less than 10,000 tonnes per year) Waste Source: No known restriction on source of waste Restrictions: Licence Status: Operational as far as is knownOperational Dated: 1st December 1994 Preceded By: Not Given Licence: Superseded By: Not Given Licence: Positional Accuracy: Manually positioned to the address or location Boundary Quality: Not Supplied Authorised Waste: Garden/Garage Waste Household Waste Max.Waste Permitted By Licence Animal Carcasses Clinical Wastes Explosive Waste Fibrous/Frag./Fire Damaged Asbestos Pcb'S And Analogues Sub'S Control. Radioactive Subs Act'60 Waste From Trade/Business Prohibited Waste	A8NW (SW)	393	1	400870 395230

Map ID	Details	Quadrant Reference (Compass Direction)	Estimated Distance From Site	Contact	NGR
100	Registered Waste Treatment or Disposal Sites Licence Holder: Derbyshire C.C. Licence Reference: PG03 (LG01) Site Location: Melandra Road W.D.Plant, Brookfield, Glossop, Derbyshire Operator Location: Council Offices, MATLOCK, Derbyshire, DE4 3AG Authority: Environment Agency - North West Region, South Area Site Category: Baling - Compaction Max Input Rate: Medium (Equal to or greater than 25,000 and less than 75,000 tonnes per year) Waste Source: No known restriction on source of waste Restrictions: Licence Status: Licence lapsed/cancelled/defunct/not applicable/surrenderedCancelled Dated: 1st March 1978 Preceded By: Not Given Licence: Superseded By: Not Given Licence: Positional Accuracy: Manually positioned to the road within the address or location Boundary Quality: Not Supplied Authorised Waste: Household + Commercial Waste Prohibited Waste: Any Other Wastes	A8NW (SW)	362	1	400900 395250

Map ID	Details	Quadrant Reference (Compass Direction)	Estimated Distance From Site	Contact	NGR
101	Control of Major Accident Hazards Sites (COMAH) Name: Carpenter Ltd Location: Dinting Lodge Industrial Estate, Glossop, Derbyshire, SK13 6LE Reference: 1032429 Type: Upper Tier Status: Active Positional Accuracy: Automatically positioned to the address	A9SW (SE)	863	6	401551 394841
102	Planning Hazardous Substance Consents Name: Carpenter Limited Location: Dinting Vale, GLOSSOP, SK13 6LE Authority: High Peak Borough Council, Housing & Planning Department Application Ref: 039173 Hazardous: Toluene diisocyanate Substance: Maximum Quantity: 100 Application date: 16th June 2000 Decision: New application granted conditionally Positional Accuracy: Manually positioned to the address or location	A9SW (SE)	853	7	401553 394854

Map ID	Details	Quadrant Reference (Compass Direction)	Estimated Distance From Site	Contact	NGR
103	BGS Recorded Mineral Sites Site Name: Brookfield Location: Shaw Lane, Hadfield, Glossop, Derbyshire Source: British Geological Survey, National Geoscience Information Service Reference: 32597 Type: Opencast Status: Ceased Operator: Unknown Operator Operator Location: Not Supplied Periodic Type: Quaternary Geology: Till, Devensian Commodity: Sand and Gravel Positional Accuracy: Located by supplier to within 10m	A9NW (SE)	603	8	401600 395242
104	BGS Recorded Mineral Sites Site Name: Newshaw Lane Brick Yard Location: Newshaw Lane, Hadfield, Glossop, Derbyshire Source: British Geological Survey, National Geoscience Information Service Reference: 32595 Type: Opencast Status: Ceased Operator: Unknown Operator Operator Location: Not Supplied Periodic Type: Quaternary Geology: Till, Devensian Commodity: Common Clay and Shale Positional Accuracy: Located by supplier to within 10m	A14SW (SE)	619	8	401680 395365
105	BGS Recorded Mineral Sites Site Name: Brookfield Location: Shaw Lane, Hadfield, Glossop, Derbyshire Source: British Geological Survey, National Geoscience Information Service Reference: 32596 Type: Opencast Status: Ceased Operator: Unknown Operator Operator Location: Not Supplied Periodic Type: Quaternary Geology: Till, Devensian Commodity: Sand and Gravel Positional Accuracy: Located by supplier to within 10m	A9NW (SE)	676	8	401650 395185
106	BGS Recorded Mineral Sites Site Name: Newshaw Lane Brick Yard Location: Newshaw Lane, Hadfield, Glossop, Derbyshire Source: British Geological Survey, National Geoscience Information Service Reference: 34837 Type: Opencast Status: Ceased Operator: Unknown Operator Operator Location: Not Supplied Periodic Type: Carboniferous Geology: Millstone Grit Group Commodity: Common Clay and Shale Positional Accuracy: Located by supplier to within 10m	A14SE (E)	699	8	401785 395445
107	BGS Recorded Mineral Sites Site Name: Brookfield Location: Brookfield, Hadfield, Glossop, Derbyshire Source: British Geological Survey, National Geoscience Information Service Reference: 34838 Type: Opencast Status: Ceased Operator: Unknown Operator Operator Location: Not Supplied Periodic Type: Quaternary Geology: Till, Devensian Commodity: Common Clay and Shale Positional Accuracy: Located by supplier to within 10m	A9NW (SE)	750	8	401690 395115
108	BGS Recorded Mineral Sites Site Name: Hollingworth Location: Hollingworth, Hyde, Greater Manchester Source: British Geological Survey, National Geoscience Information Service Reference: 37080 Type: Opencast Status: Ceased Operator: Unknown Operator Operator Location: Not Supplied Periodic Type: Carboniferous Geology: Guiseley Grit Commodity: Sandstone Positional Accuracy: Located by supplier to within 10m	A17NE (NW)	786	8	400558 396357

Map ID	Details	Quadrant Reference (Compass Direction)	Estimated Distance From Site	Contact	NGR
109	BGS Recorded Mineral Sites Site Name: Millbrook Location: Hollingworth, Hyde, Greater Manchester Source: British Geological Survey, National Geoscience Information Service Reference: 37078 Type: Opencast Status: Ceased Operator: Unknown Operator Operator Location: Not Supplied Periodic Type: Carboniferous Geology: Guiseley Grit Commodity: Sandstone Positional Accuracy: Located by supplier to within 10m	A18NW (N)	885	8	400975 396629
110	BGS Recorded Mineral Sites Site Name: Hadfield Location: Hadfield, Glossop, Derbyshire Source: British Geological Survey, National Geoscience Information Service Reference: 32594 Type: Opencast Status: Ceased Operator: Unknown Operator Operator Location: Not Supplied Periodic Type: Carboniferous Geology: Guiseley Grit Commodity: Sandstone Positional Accuracy: Located by supplier to within 10m	A19SE (NE)	905	8	401832 396294
	BGS 1:625,000 Solid Geology Description: Namurian (Millstone Grit Series)	A12SE (W)	0	8	400617 395612
	Coal Mining Affected Areas Description: In an area which may be affected by coal mining activity. It is recommended that a coal mining report is obtained from the Coal Authority. Contact details are included in the Useful Contacts section of this report.	A14NE (E)	0	9	402000 395663
	Mining Instability Mining Evidence: Inconclusive Coal Mining Source: Ove Arup & Partners Boundary Quality: As Supplied	A19SW (NE)	0	-	401500 396000
	Potential for Collapsible Ground Stability Hazards No Hazard				
	Potential for Compressible Ground Stability Hazards Hazard Potential: Moderate Source: British Geological Survey, National Geoscience Information Service	A13NE (E)	0	8	401075 395663
	Potential for Compressible Ground Stability Hazards Hazard Potential: No Hazard Source: British Geological Survey, National Geoscience Information Service	A13NE (E)	0	8	401075 395663
	Potential for Compressible Ground Stability Hazards Hazard Potential: Very Low Source: British Geological Survey, National Geoscience Information Service	A13NW (NW)	77	8	401000 395800
	Potential for Compressible Ground Stability Hazards Hazard Potential: Very Low Source: British Geological Survey, National Geoscience Information Service	A13NW (W)	129	8	400900 395675
	Potential for Ground Dissolution Stability Hazards No Hazard				
	Potential for Landslide Ground Stability Hazards Hazard Potential: Low Source: British Geological Survey, National Geoscience Information Service	A13NE (N)	0	8	401075 395750
	Potential for Landslide Ground Stability Hazards Hazard Potential: Low Source: British Geological Survey, National Geoscience Information Service	A13NE (E)	0	8	401075 395663
	Potential for Landslide Ground Stability Hazards Hazard Potential: Very Low Source: British Geological Survey, National Geoscience Information Service	A13NE (E)	0	8	401075 395663
	Potential for Landslide Ground Stability Hazards Hazard Potential: Low Source: British Geological Survey, National Geoscience Information Service	A13NE (NE)	37	8	401125 395775
	Potential for Landslide Ground Stability Hazards Hazard Potential: Low Source: British Geological Survey, National Geoscience Information Service	A13NW (NW)	231	8	400875 395900

Map ID	Details	Quadrant Reference (Compass Direction)	Estimated Distance From Site	Contact	NGR
	Potential for Running Sand Ground Stability Hazards Hazard Potential: Very Low Source: British Geological Survey, National Geoscience Information Service	A13NE (E)	0	8	401075 395663
	Potential for Running Sand Ground Stability Hazards Hazard Potential: Low Source: British Geological Survey, National Geoscience Information Service	A13NE (E)	0	8	401075 395663
	Potential for Running Sand Ground Stability Hazards Hazard Potential: Very Low Source: British Geological Survey, National Geoscience Information Service	A13NW (W)	129	8	400900 395675
	Potential for Shrinking or Swelling Clay Ground Stability Hazards Hazard Potential: Very Low Source: British Geological Survey, National Geoscience Information Service	A13SW (W)	0	8	400875 395650
	Potential for Shrinking or Swelling Clay Ground Stability Hazards Hazard Potential: No Hazard Source: British Geological Survey, National Geoscience Information Service	A13SW (W)	161	8	400875 395650
	Potential for Shrinking or Swelling Clay Ground Stability Hazards Hazard Potential: No Hazard Source: British Geological Survey, National Geoscience Information Service	A13SE (SE)	178	8	401250 395475
	Radon Potential - Radon Affected Areas Affected Area: The property is not in a radon affected area, as less than 1% of homes are above the action level Source: British Geological Survey, National Geoscience Information Service	A13SW (W)	0	8	400950 395650
	Radon Potential - Radon Protection Measures Protection Measure: No radon protective measures are necessary in the construction of new dwellings or extensions Source: British Geological Survey, National Geoscience Information Service	A13SW (W)	0	8	400950 395650
	Shallow Mining Hazards No Hazard				

Map ID	Details	Quadrant Reference (Compass Direction)	Estimated Distance From Site	Contact	NGR
111	Contemporary Trade Directory Entries Name: Mouselow Car Centre Location: Woolley Bridge, Hadfield, Glossop, Derbyshire, SK13 2NX Classification: Car Dealers Status: Inactive Positional Accuracy: Automatically positioned to the address	A13SW (S)	0	-	401052 395597
112	Contemporary Trade Directory Entries Name: Total Location: Woolley Bridge, Hadfield, Glossop, Derbyshire, SK13 2NX Classification: Petrol Filling Stations Status: Inactive Positional Accuracy: Automatically positioned to the address	A13NW (N)	19	-	401052 395756
112	Contemporary Trade Directory Entries Name: Travis Perkins Trading Co Ltd Location: 132, Woolley Bridge, Hadfield, Glossop, Derbyshire, SK13 2NX Classification: Builders' Merchants Status: Active Positional Accuracy: Automatically positioned to the address	A13NW (N)	19	-	401052 395756
112	Contemporary Trade Directory Entries Name: Glossop Caravans Location: 132, Woolley Bridge, Hadfield, Glossop, Derbyshire, SK13 2NX Classification: Caravans - Servicing & Repairs Status: Active Positional Accuracy: Automatically positioned to the address	A13NW (N)	58	-	401038 395792
113	Contemporary Trade Directory Entries Name: Travis Perkins Co Trading Ltd Location: Woolley Bridge, Hadfield, Glossop, Derbyshire, SK13 2NX Classification: Builders' Merchants Status: Inactive Positional Accuracy: Automatically positioned in the proximity of the address	A13NW (W)	28	-	401030 395668
114	Contemporary Trade Directory Entries Name: Harnden Ltd Location: Unit 1 Fay Gdns, Hadfield, Glossop, Derbyshire, SK13 1QA Classification: Plastics - Machinery & Equipment Manufacturers Status: Active Positional Accuracy: Manually positioned to the road within the address or location	A13NE (NE)	158	-	401222 395856
115	Contemporary Trade Directory Entries Name: Aim Engineering Location: Brookfield, Glossop, Derbyshire, SK13 6JE Classification: Engineers - General Status: Active Positional Accuracy: Automatically positioned to the address	A13SW (S)	211	-	401067 395359
116	Contemporary Trade Directory Entries Name: T & S Cabinet Co Ltd Location: 16/C, Unit, Etherow Industrial Estate, Woolley Bridge Road, Woolley Bridge, Glossop, Derbyshire, SK13 2NS Classification: Furniture Manufacturers - Home & Office Status: Inactive Positional Accuracy: Automatically positioned to the address	A13NW (N)	214	-	401024 395956
116	Contemporary Trade Directory Entries Name: Lovaine Engineering Services Ltd Location: Etherow House, Etherow Industrial Estate, Woolley Bridge Road, Woolley Bridge, Glossop, Derbyshire, SK13 2NS Classification: Engineering Services Status: Inactive Positional Accuracy: Automatically positioned in the proximity of the address	A13NW (N)	221	-	401025 395963
117	Contemporary Trade Directory Entries Name: Grassroots Sportsware Ltd Location: Etherow House, Etherow Industrial Estate, Woolley Bridge Road, Woolley Bridge, Glossop, Derbyshire, SK13 2NS Classification: Sportswear - Manufacturers Status: Inactive Positional Accuracy: Automatically positioned to the address	A13NE (N)	229	-	401127 395976
117	Contemporary Trade Directory Entries Name: Jackson Twines Ltd Location: Unit 19/21, Etherow Industrial Estate, Woolley Bridge Road, Woolley Bridge, Glossop, Derbyshire, SK13 2NS Classification: Ropes & Hawfers Status: Inactive Positional Accuracy: Automatically positioned to the address	A13NE (N)	229	-	401127 395976

Map ID	Details	Quadrant Reference (Compass Direction)	Estimated Distance From Site	Contact	NGR
118	Contemporary Trade Directory Entries Name: Mobile Auto Services Location: 2, Southbrook Close, Hadfield, Glossop, Derbyshire, SK13 2EJ Classification: Garage Services Status: Inactive Positional Accuracy: Automatically positioned to the address	A13NE (E)	229	-	401342 395702
119	Contemporary Trade Directory Entries Name: K C M Packaging Ltd Location: Unit 17/18, Etherow Industrial Estate, Woolley Bridge Road, Hadfield, Glossop, Derbyshire, SK13 2GA Classification: Boxes & Cartons Status: Inactive Positional Accuracy: Automatically positioned to the address	A13NE (N)	236	-	401076 395987
119	Contemporary Trade Directory Entries Name: K C M Packaging Location: Unit 17-18, Etherow Industrial Estate, Woolley Bridge Road, Hadfield, GLOSSOP, Derbyshire, SK13 2GA Classification: Packaging & Wrapping Equipment & Supplies Status: Active Positional Accuracy: Automatically positioned to the address	A13NE (N)	236	-	401076 395987
120	Contemporary Trade Directory Entries Name: R G & J Winterbotham Ltd Location: Unit 2, Etherow Industrial Estate, Woolley Bridge Road, Woolley Bridge, Glossop, Derbyshire, SK13 2NS Classification: Engineers - General Status: Inactive Positional Accuracy: Automatically positioned to the address	A13NW (NW)	272	-	400915 395976
120	Contemporary Trade Directory Entries Name: H B Knitting Ltd Location: Unit 4-5, Etherow Industrial Estate, Woolley Bridge Road, Hadfield, Glossop, Derbyshire, SK13 2NS Classification: Clothing & Fabrics - Manufacturers Status: Active Positional Accuracy: Automatically positioned to the address	A13NW (N)	278	-	400954 395997
121	Contemporary Trade Directory Entries Name: Peli Products Location: Peli House, Brookfield Industrial Estate, Peakdale Road, Glossop, Derbyshire, SK13 6LQ Classification: Distribution Services Status: Active Positional Accuracy: Automatically positioned to the address	A13SE (SE)	272	-	401241 395344
122	Contemporary Trade Directory Entries Name: Melvin James Location: 16, Lower Barn Road, Hadfield, Glossop, Derbyshire, SK13 2DZ Classification: Car Dealers - Used Status: Inactive Positional Accuracy: Automatically positioned to the address	A13SE (SE)	286	-	401381 395535
122	Contemporary Trade Directory Entries Name: Melvin James Sports Cars Location: 16, Lower Barn Road, Hadfield, Glossop, Derbyshire, SK13 2DZ Classification: Car Dealers - Used Status: Inactive Positional Accuracy: Automatically positioned to the address	A13SE (SE)	286	-	401381 395535
123	Contemporary Trade Directory Entries Name: S R Mitchell Location: 99, Woolley Bridge Road, Hadfield, Glossop, Derbyshire, SK13 1PZ Classification: Car Body Repairs Status: Inactive Positional Accuracy: Automatically positioned to the address	A18SE (N)	293	-	401198 396021
124	Contemporary Trade Directory Entries Name: A O M L Packaging Location: Unit A, Peakdale House, Brookfield Industrial Estate, Peakdale Road, Glossop, Derbyshire, SK13 6LQ Classification: Boxes & Cartons Status: Active Positional Accuracy: Automatically positioned to the address	A8NE (S)	299	-	401221 395303
124	Contemporary Trade Directory Entries Name: Glossop Caravans Location: Brookfield, Glossop, Derbyshire, SK13 6JF Classification: Caravan Dealers & Manufacturers Status: Active Positional Accuracy: Automatically positioned to the address	A8NE (S)	299	-	401221 395303

Map ID	Details	Quadrant Reference (Compass Direction)	Estimated Distance From Site	Contact	NGR
124	Contemporary Trade Directory Entries Name: Wild & Hallam Ltd Location: Brookfield, Glossop, Derbyshire, SK13 6JF Classification: Car Dealers Status: Inactive Positional Accuracy: Automatically positioned to the address	A8NE (S)	299	-	401221 395303
125	Contemporary Trade Directory Entries Name: Rainbow International Location: Unit 3, Brookfield Industrial Estate, Peakdale Road, Glossop, Derbyshire, SK13 6LQ Classification: Carpet, Curtain & Upholstery Cleaners Status: Active Positional Accuracy: Automatically positioned to the address	A13SE (SE)	318	-	401296 395327
126	Contemporary Trade Directory Entries Name: Flomat Bagsilla (International) Ltd Location: Unit 1/2, Brookfield Industrial Estate, Peakdale Road, Glossop, Derbyshire, SK13 6LQ Classification: Materials Handling Equipment Status: Inactive Positional Accuracy: Automatically positioned to the address	A8NE (SE)	319	-	401274 395309
126	Contemporary Trade Directory Entries Name: Engineering Fabrication Services Location: Unit 4, Brookfield Industrial Estate, Peakdale Road, Glossop, Derbyshire, SK13 6LQ Classification: Sheet Metal Work Status: Inactive Positional Accuracy: Automatically positioned to the address	A8NE (SE)	356	-	401322 395298
126	Contemporary Trade Directory Entries Name: Brotherton Engineering Ltd Location: Unit 5, Brookfield Industrial Estate, Peakdale Road, Glossop, Derbyshire, SK13 6LQ Classification: Engineering Services Status: Active Positional Accuracy: Automatically positioned to the address	A8NE (SE)	356	-	401314 395292
126	Contemporary Trade Directory Entries Name: Engineering Fabrication Services Location: Unit 4, Brookfield Industrial Estate, Peakdale Road, Glossop, Derbyshire, SK13 6LQ Classification: Sheet Metal Work Status: Active Positional Accuracy: Automatically positioned to the address	A8NE (SE)	356	-	401322 395298
126	Contemporary Trade Directory Entries Name: The Supply Co Location: Unit 6, Brookfield Industrial Estate, Peakdale Road, Glossop, Derbyshire, SK13 6LQ Classification: Packaging Materials Manufacturers & Suppliers Status: Inactive Positional Accuracy: Automatically positioned to the address	A8NE (SE)	357	-	401306 395285
126	Contemporary Trade Directory Entries Name: Gravutex Location: Unit 8, Brookfield Industrial Estate, Peakdale Road, Glossop, Derbyshire, SK13 6LQ Classification: Mould Manufacturers Status: Inactive Positional Accuracy: Automatically positioned to the address	A8NE (SE)	406	-	401327 395241
127	Contemporary Trade Directory Entries Name: Heritage Motors Location: Brookfield, Glossop, Derbyshire, SK13 6JE Classification: Car Dealers - Used Status: Active Positional Accuracy: Manually positioned within the geographical locality	A8NE (S)	335	-	401185 395252
127	Contemporary Trade Directory Entries Name: Bridge Caravans Location: Brookfield Trading Estate, Glossop, Derbyshire, SK13 6JF Classification: Caravan Dealers & Manufacturers Status: Inactive Positional Accuracy: Manually positioned within the geographical locality	A8NE (S)	352	-	401226 395248
128	Contemporary Trade Directory Entries Name: Loparex Ltd Location: Etherow Works, Woolley Bridge, Glossop, Derbyshire, SK13 2NU Classification: Coating Specialists Status: Active Positional Accuracy: Automatically positioned to the address	A18SW (N)	340	-	401025 396086

Map ID	Details	Quadrant Reference (Compass Direction)	Estimated Distance From Site	Contact	NGR
129	Contemporary Trade Directory Entries Name: High Peak Trailers Location: Unit 23, Etherow Industrial Estate, Woolley Bridge Road, Hadfield, Glossop, Derbyshire, SK13 2NS Classification: Trailers & Towing Equipment Status: Active Positional Accuracy: Automatically positioned to the address	A18SE (N)	352	-	401191 396086
130	Contemporary Trade Directory Entries Name: Prestige Motor Bodies (Glossop) Ltd Location: Brookfield, Glossop, Derbyshire, SK13 6JF Classification: Car Body Repairs Status: Active Positional Accuracy: Automatically positioned to the address	A8NE (S)	355	-	401126 395219
131	Contemporary Trade Directory Entries Name: Shaw Restore Location: 61, Woolley Lane, Hollingworth, Hyde, Cheshire, SK14 8NW Classification: French Polishing Status: Active Positional Accuracy: Automatically positioned to the address	A12NE (W)	392	-	400649 395822
132	Contemporary Trade Directory Entries Name: H & J Quicks Ltd Location: Brookfield, Glossop, Derbyshire, SK13 6JF Classification: Car Dealers Status: Inactive Positional Accuracy: Automatically positioned to the address	A8NE (S)	396	-	401154 395182
132	Contemporary Trade Directory Entries Name: Evans Holshaw Location: Brookfield, GLOSSOP, Derbyshire, SK13 6JF Classification: Car Dealers Status: Active Positional Accuracy: Automatically positioned to the address	A8NE (S)	396	-	401154 395182
132	Contemporary Trade Directory Entries Name: Cars Direct Ltd Location: Brookfield, Glossop, Derbyshire, SK13 6JF Classification: Car Dealers Status: Inactive Positional Accuracy: Manually positioned within the geographical locality	A8NE (S)	428	-	401191 395158
132	Contemporary Trade Directory Entries Name: Matt Carrington Location: Brookfield, Glossop, Derbyshire, SK13 6JG Classification: Petrol Filling Stations Status: Inactive Positional Accuracy: Manually positioned within the geographical locality	A8NE (S)	431	-	401187 395154
133	Contemporary Trade Directory Entries Name: Delpro Ltd Location: Peakdale Road, Glossop, Derbyshire, SK13 6XE Classification: Engineers - General Status: Active Positional Accuracy: Automatically positioned to the address	A8NE (SE)	410	-	401291 395213
133	Contemporary Trade Directory Entries Name: H2o Servicing Location: Brookfield Ind Est, Peakdale Rd, Glossop, Derbyshire, SK13 6LQ Classification: Swimming Pool Contractors, Repairers & Service Status: Inactive Positional Accuracy: Manually positioned to the road within the address or location	A8NE (SE)	446	-	401322 395190
134	Contemporary Trade Directory Entries Name: Town Clean Location: 15, The Boulevard, Hollingworth, Hyde, Cheshire, SK14 8PN Classification: Carpet, Curtain & Upholstery Cleaners Status: Inactive Positional Accuracy: Automatically positioned to the address	A17SE (NW)	415	-	400720 396005
134	Contemporary Trade Directory Entries Name: Saunders Specialist Services Ltd Location: 17, The Boulevard, Hollingworth, Hyde, Cheshire, SK14 8PN Classification: Timber Preservation Services Status: Inactive Positional Accuracy: Automatically positioned to the address	A17SE (NW)	423	-	400716 396013

Map ID	Details	Quadrant Reference (Compass Direction)	Estimated Distance From Site	Contact	NGR
135	Contemporary Trade Directory Entries Name: Ace Cleaning Location: 20, Holly Bank, Hollingworth, Hyde, Cheshire, SK14 8QL Classification: Carpet, Curtain & Upholstery Cleaners Status: Inactive Positional Accuracy: Automatically positioned to the address	A18SW (NW)	439	-	400850 396129
136	Contemporary Trade Directory Entries Name: C D Measurements Ltd Location: Chomlea, Hadfield Road, Hadfield, Glossop, Derbyshire, SK13 2ER Classification: Testing, Inspection & Calibration Equipment Manufacturers Status: Active Positional Accuracy: Automatically positioned to the address	A14NW (E)	471	-	401573 395855
137	Contemporary Trade Directory Entries Name: Esu Ltd Location: Peakdale Road, Glossop, Derbyshire, SK13 6LB Classification: Engineers - General Status: Active Positional Accuracy: Automatically positioned to the address	A8NE (SE)	475	-	401323 395157
138	Contemporary Trade Directory Entries Name: Ace Cleaning Location: Holly Bank, Hollingworth, Hyde, Cheshire, SK14 8QL Classification: Carpet, Curtain & Upholstery Cleaners Status: Active Positional Accuracy: Manually positioned to the road within the address or location	A18SW (N)	483	-	400874 396186
139	Contemporary Trade Directory Entries Name: Kershaws Carpet & Upholstery Cleaners Location: 23, Ellison Close, Hollingworth, Hyde, Cheshire, SK14 8LH Classification: Carpet, Curtain & Upholstery Cleaners Status: Inactive Positional Accuracy: Automatically positioned to the address	A18SW (N)	502	-	401027 396250
140	Contemporary Trade Directory Entries Name: Hps Location: 204, Newshaw Lane, Hadfield, Glossop, Derbyshire, SK13 2BD Classification: Boilers - Servicing, Replacements & Repairs Status: Active Positional Accuracy: Automatically positioned to the address	A14SW (SE)	539	-	401580 395333
141	Contemporary Trade Directory Entries Name: Direct Cleaning Services Location: 2, Organ Way, Hollingworth, Hyde, Cheshire, SK14 8LQ Classification: Cleaning Services - Domestic Status: Inactive Positional Accuracy: Automatically positioned to the address	A18SW (N)	556	-	400920 396282
142	Contemporary Trade Directory Entries Name: Rotary Dies Ltd Location: Unit 4, Woodpecker House, Brookfield Industrial Estate, Peakdale Road, Glossop, Derbyshire, SK13 6LQ Classification: Packaging & Wrapping Equipment & Supplies Status: Inactive Positional Accuracy: Automatically positioned to the address	A9NW (SE)	562	-	401446 395134
142	Contemporary Trade Directory Entries Name: Adpads Ltd Location: Dale House, Brookfield Industrial Estate, Peakdale Road, Glossop, Derbyshire, SK13 6LQ Classification: Printers Status: Active Positional Accuracy: Automatically positioned to the address	A9NW (SE)	562	-	401446 395134
143	Contemporary Trade Directory Entries Name: Melvin James Motors Ltd Location: Woolley Lane, Hollingworth, Hyde, Cheshire, SK14 8NN Classification: Classic Car Specialists Status: Inactive Positional Accuracy: Automatically positioned in the proximity of the address	A12NE (NW)	564	-	400499 395920
143	Contemporary Trade Directory Entries Name: Firbank Classics Location: Woolley La, Hollingworth, Hyde, Cheshire, SK14 8NN Classification: Car Dealers - Used Status: Active Positional Accuracy: Manually positioned to the road within the address or location	A12NE (NW)	580	-	400482 395920

Map ID	Details	Quadrant Reference (Compass Direction)	Estimated Distance From Site	Contact	NGR
144	Contemporary Trade Directory Entries Name: Chem-Dry Metropolitan Location: 263, Hadfield Road, Hadfield, Glossop, Derbyshire, SK13 2ER Classification: Carpet, Curtain & Upholstery Cleaners Status: Inactive Positional Accuracy: Automatically positioned to the address	A14NW (E)	576	-	401686 395826
144	Contemporary Trade Directory Entries Name: Life Maid Easy Location: 180, Hadfield Road, Hadfield, Glossop, Derbyshire, SK13 2EP Classification: Cleaning Services - Domestic Status: Active Positional Accuracy: Automatically positioned to the address	A14NW (E)	581	-	401685 395860
145	Contemporary Trade Directory Entries Name: Tube Bending Services Location: 63, Market Street, Hollingworth, Hyde, Cheshire, SK14 8HR Classification: Boilers - Servicing, Replacements & Repairs Status: Inactive Positional Accuracy: Automatically positioned to the address	A17SE (NW)	628	-	400645 396225
145	Contemporary Trade Directory Entries Name: Dove House Forge Location: 71, Market Street, Hollingworth, Hyde, Cheshire, SK14 8HR Classification: Shop Fittings Manufacturers Status: Inactive Positional Accuracy: Automatically positioned to the address	A17SE (NW)	636	-	400666 396250
146	Contemporary Trade Directory Entries Name: Northern Concrete Ltd Location: Hadfield Rd, Hadfield, Glossop, Derbyshire, SK13 2EP Classification: Concrete & Mortar Ready Mixed Status: Active Positional Accuracy: Manually positioned to the road within the address or location	A14NE (E)	645	-	401754 395838
147	Contemporary Trade Directory Entries Name: Tbs Engineering Location: 56d, Market Street, Hollingworth, Hyde, Cheshire, SK14 8HR Classification: Boilers - Servicing, Replacements & Repairs Status: Active Positional Accuracy: Automatically positioned to the address	A17SE (NW)	662	-	400575 396210
148	Contemporary Trade Directory Entries Name: Save Location: Woolley La, Hollingworth, Hyde, Cheshire, SK14 8NN Classification: Petrol Filling Stations Status: Inactive Positional Accuracy: Manually positioned to the road within the address or location	A12NW (NW)	682	-	400394 395978
148	Contemporary Trade Directory Entries Name: Firbank Classics Ltd Location: Woolley Lane, Hollingworth, Hyde, Cheshire, SK14 8NN Classification: Garage Services Status: Inactive Positional Accuracy: Automatically positioned to the address	A12NW (NW)	715	-	400356 395969
148	Contemporary Trade Directory Entries Name: A1 Woolley Lane Garage Location: Woolley Lane, Hollingworth, Hyde, Cheshire, SK14 8NN Classification: Garage Services Status: Inactive Positional Accuracy: Automatically positioned to the address	A12NW (NW)	715	-	400356 395969
149	Contemporary Trade Directory Entries Name: T H Plastics Location: Unit 22, Graphite Way, Hadfield, Glossop, Derbyshire, SK13 1QH Classification: Plastics - Machinery & Equipment Manufacturers Status: Active Positional Accuracy: Manually positioned to the address or location	A18NE (N)	729	-	401383 396418
149	Contemporary Trade Directory Entries Name: Hadfield Motors Location: Unit 20, Graphite Way, Hadfield, Glossop, Derbyshire, SK13 1QH Classification: Car Dealers - Used Status: Active Positional Accuracy: Manually positioned to the address or location	A18NE (N)	745	-	401383 396435
150	Contemporary Trade Directory Entries Name: Hambleton Fuel Merchants Location: 26, Green Lane, Hollingworth, Hyde, Cheshire, SK14 8HS Classification: Coal & Smokeless Fuel Merchants & Distributors Status: Inactive Positional Accuracy: Automatically positioned to the address	A17NE (NW)	744	-	400603 396338

Map ID	Details	Quadrant Reference (Compass Direction)	Estimated Distance From Site	Contact	NGR
151	Contemporary Trade Directory Entries Name: Keroc Products Ltd Location: Dinting Vale Business Park, Glossop, Derbyshire, SK13 6JD Classification: Painting & Decorating Supplies Status: Active Positional Accuracy: Automatically positioned to the address	A9SW (SE)	758	-	401478 394919
152	Contemporary Trade Directory Entries Name: Fli Distribution Location: unit 5, Graphite Way, Hadfield, Glossop, Derbyshire, SK13 1QG Classification: Distribution Services Status: Inactive Positional Accuracy: Manually positioned to the address or location	A19NW (NE)	785	-	401473 396438
153	Contemporary Trade Directory Entries Name: J G Bower Location: Carr House Lane, Hollingworth, Hyde, Cheshire, SK14 8NA Classification: Pet Foods & Animal Feeds Status: Inactive Positional Accuracy: Automatically positioned to the address	A12SW (W)	831	-	400223 395449
154	Contemporary Trade Directory Entries Name: J B Engineering Location: Dinting Vale Works, Dinting Vale Business Park, Glossop, Derbyshire, SK13 6LG Classification: Sheet Metal Work Status: Inactive Positional Accuracy: Manually positioned to the address or location	A9SW (SE)	853	-	401442 394795
154	Contemporary Trade Directory Entries Name: Springvale E P S Ltd Location: Dinting Vale Works, Dinting Vale Business Park, Glossop, Derbyshire, SK13 6LG Classification: Insulation Materials Status: Active Positional Accuracy: Automatically positioned to the address	A9SW (SE)	853	-	401442 394795
154	Contemporary Trade Directory Entries Name: Thermaguard Location: Dinting Vale Business Pk, Glossop, Derbyshire, SK13 6JD Classification: Paint Manufacturers Status: Inactive Positional Accuracy: Manually positioned within the geographical locality	A9SW (SE)	884	-	401488 394782
154	Contemporary Trade Directory Entries Name: Butler'S Location: 56 Dinting Vale Indust Est, Glossop, Derbyshire, SK13 6LG Classification: Garage Services Status: Inactive Positional Accuracy: Manually positioned within the geographical locality	A9SW (SE)	912	-	401518 394766
155	Contemporary Trade Directory Entries Name: Carpenter Ltd Location: Dinting Lodge Industrial Estate, Glossop, Derbyshire, SK13 6LE Classification: Foam Products - Rubber & Plastics Status: Active Positional Accuracy: Automatically positioned to the address	A9SW (SE)	863	-	401551 394841
156	Contemporary Trade Directory Entries Name: Tintwistle Garage Location: Manchester Rd, Tintwistle, Glossop, Derbyshire, SK13 1LW Classification: Garage Services Status: Inactive Positional Accuracy: Manually positioned to the road within the address or location	A18NE (N)	879	-	401090 396630
156	Contemporary Trade Directory Entries Name: Jim Ives Location: 2, Millbrook, Hollingworth, Hyde, Cheshire, SK14 8JZ Classification: Catering Equipment - Servicing & Repairs Status: Inactive Positional Accuracy: Automatically positioned to the address	A18NW (N)	914	-	401073 396665
157	Contemporary Trade Directory Entries Name: A J L Stained Glass Location: 76, Hadfield Road, Hadfield, Glossop, Derbyshire, SK13 2DR Classification: Stained Glass Designers & Producers Status: Active Positional Accuracy: Automatically positioned to the address	A19SE (E)	927	-	402002 396011

Map ID	Details	Quadrant Reference (Compass Direction)	Estimated Distance From Site	Contact	NGR
158	Contemporary Trade Directory Entries Name: High Peak Upholstery Location: Albion Mill, Wednesough Green, Hollingworth, Hyde, Cheshire, SK14 8LS Classification: Furniture - Repairing & Restoring Status: Inactive Positional Accuracy: Automatically positioned to the address	A17SW (NW)	932	-	400176 396104
159	Contemporary Trade Directory Entries Name: K Kars Ltd Location: Mottram Moor, Hollingworth, Hyde, Cheshire, SK14 8LZ Classification: Car Dealers - Used Status: Active Positional Accuracy: Automatically positioned to the address	A12NW (W)	967	-	400086 395943
159	Contemporary Trade Directory Entries Name: Mottram Motor Co Location: Mottram Moor, Hollingworth, Hyde, Cheshire, SK14 8LZ Classification: Car Dealers Status: Inactive Positional Accuracy: Automatically positioned to the address	A12NW (W)	967	-	400086 395943
160	Fuel Station Entries Name: Woolley Bridge Service Station Location: Woolley Bridge, Hadfield, Glossop, Derbyshire, SK13 2NX Brand: Obsolete Premises Type: Not Applicable Status: Obsolete Positional Accuracy: Manually positioned to the address or location	A13SW (S)	0	-	401053 395597
161	Fuel Station Entries Name: Brookfield Service Station Location: Brookfield, Glossop, Derbyshire, SK13 9JT Brand: Bp Premises Type: Petrol Station Status: Open Positional Accuracy: Automatically positioned to the address	A8NE (S)	396	-	401154 395182
162	Fuel Station Entries Name: Firbank 4wd Location: Woolley Lane, Hollingworth, HYDE, Cheshire, SK14 8NN Brand: Obsolete Premises Type: Not Applicable Status: Obsolete Positional Accuracy: Automatically positioned to the address	A12NW (NW)	714	-	400356 395968

Map ID	Details	Quadrant Reference (Compass Direction)	Estimated Distance From Site	Contact	NGR
163	Areas of Adopted Green Belt Authority: High Peak Borough Council Plan Name: Borough Of High Peak Local Plan Status: Adopted Plan Date: 31st March 2005	A13SW (W)	14	10	401017 395655
164	Areas of Adopted Green Belt Authority: Tameside Metropolitan Borough Council Plan Name: The Tameside Unitary Development Plan Status: Adopted Plan Date: 30th November 2004	A13NW (W)	98	5	400918 395686
165	Areas of Adopted Green Belt Authority: High Peak Borough Council Plan Name: Borough Of High Peak Local Plan Status: Adopted Plan Date: 31st March 2005	A8NW (S)	302	10	400974 395283
166	Areas of Adopted Green Belt Authority: High Peak Borough Council Plan Name: Borough Of High Peak Local Plan Status: Adopted Plan Date: 31st March 2005	A18NE (N)	703	10	401324 396411
167	Nitrate Vulnerable Zones Name: Not Supplied Description: Surface Water - Designated 2006 Source: Department for Environment, Food and Rural Affairs (DEFRA - formerly FRCA)	(E)	0	12	405810 395663

Agency & Hydrological	Version	Update Cycle
Contaminated Land Register Entries and Notices Oldham Metropolitan Borough Council - Environmental Health Department High Peak Borough Council - Environment and Health Department Tameside Metropolitan Borough Council - Environmental Health Department Stockport Metropolitan Borough Council - Environment Team (Land & Water)	April 2009 August 2009 June 2009 November 2009	Annual Rolling Update Annual Rolling Update Annual Rolling Update Annual Rolling Update
Discharge Consents Environment Agency - North West Region	January 2010	Quarterly
Enforcement and Prohibition Notices Environment Agency - North West Region Environment Agency - Midlands Region	March 2010 May 2010	Quarterly Quarterly
Integrated Pollution Controls Environment Agency - Midlands Region Environment Agency - North West Region	October 2008 October 2008	Not Applicable Not Applicable
Integrated Pollution Prevention And Control Environment Agency - Midlands Region Environment Agency - North West Region	January 2010 January 2010	Quarterly Quarterly
Local Authority Integrated Pollution Prevention And Control High Peak Borough Council - Environmental Health Department Oldham Metropolitan Borough Council - Environmental Health Department Tameside Metropolitan Borough Council - Environmental Health Department Stockport Metropolitan Borough Council - Environmental Health Department, EEDD	April 2010 June 2009 March 2010 November 2009	Annual Rolling Update Annual Rolling Update Annual Rolling Update Annual Rolling Update
Local Authority Pollution Prevention and Controls High Peak Borough Council - Environmental Health Department Oldham Metropolitan Borough Council - Environmental Health Department Tameside Metropolitan Borough Council - Environmental Health Department Stockport Metropolitan Borough Council - Environmental Health Department, EEDD	April 2010 June 2009 March 2010 November 2009	Annual Rolling Update Annual Rolling Update Annual Rolling Update Annual Rolling Update
Local Authority Pollution Prevention and Control Enforcements High Peak Borough Council - Environmental Health Department Oldham Metropolitan Borough Council - Environmental Health Department Tameside Metropolitan Borough Council - Environmental Health Department Stockport Metropolitan Borough Council - Environmental Health Department, EEDD	April 2010 June 2009 March 2010 November 2009	Annual Rolling Update Annual Rolling Update Annual Rolling Update Annual Rolling Update
Nearest Surface Water Feature Ordnance Survey	February 2010	Quarterly
Pollution Incidents to Controlled Waters Environment Agency - North West Region	January 2000	Not Applicable
Prosecutions Relating to Authorised Processes Environment Agency - Midlands Region Environment Agency - North West Region	March 2010 March 2010	Monthly Monthly
Prosecutions Relating to Controlled Waters Environment Agency - North West Region Environment Agency - Midlands Region	March 2010 May 2010	Monthly Monthly
Registered Radioactive Substances Environment Agency - Midlands Region Environment Agency - North West Region	January 2010 January 2010	Quarterly Quarterly
River Quality Environment Agency - Head Office	November 2001	Not Applicable
River Quality Biology Sampling Points Environment Agency - Head Office	January 2010	Annually
River Quality Chemistry Sampling Points Environment Agency - Head Office	January 2010	Annually










Agency & Hydrological	Version	Update Cycle
Substantiated Pollution Incident Register Environment Agency - Midlands Region - East Area Environment Agency - Midlands Region - Lower Trent Area Environment Agency - North West Region - South Area	April 2010 April 2010 April 2010	Quarterly Quarterly Quarterly
Water Abstractions Environment Agency - North West Region	January 2010	Quarterly
Water Industry Act Referrals Environment Agency - Midlands Region Environment Agency - North West Region	January 2010 January 2010	Quarterly Quarterly
Groundwater Vulnerability Environment Agency - Head Office	January 1999	Not Applicable
Drift Deposits Environment Agency - Head Office	January 1999	Not Applicable
Source Protection Zones Environment Agency - Head Office	January 2010	Quarterly
Extreme Flooding from Rivers or Sea without Defences Environment Agency - Head Office	March 2010	Quarterly
Flooding from Rivers or Sea without Defences Environment Agency - Head Office	March 2010	Quarterly
Areas Benefiting from Flood Defences Environment Agency - Head Office	March 2010	Quarterly
Flood Water Storage Areas Environment Agency - Head Office	March 2010	Quarterly
Flood Defences Environment Agency - Head Office	March 2010	Quarterly

Waste	Version	Update Cycle
BGS Recorded Landfill Sites British Geological Survey - National Geoscience Information Service	June 1996	Not Applicable
Historical Landfill Sites Environment Agency - Midlands Region - East Area Environment Agency - Midlands Region - Lower Trent Area Environment Agency - North West Region - South Area	January 2010 January 2010 January 2010	Quarterly Quarterly Quarterly
Integrated Pollution Control Registered Waste Sites Environment Agency - Midlands Region Environment Agency - North West Region	October 2008 October 2008	Not Applicable Not Applicable
Licensed Waste Management Facilities (Landfill Boundaries) Environment Agency - Midlands Region - East Area Environment Agency - Midlands Region - Lower Trent Area Environment Agency - North West Region - South Area	January 2010 January 2010 January 2010	Quarterly Quarterly Quarterly
Licensed Waste Management Facilities (Locations) Environment Agency - Midlands Region - East Area Environment Agency - Midlands Region - Lower Trent Area Environment Agency - North West Region - South Area	January 2010 January 2010 January 2010	Quarterly Quarterly Quarterly
Local Authority Landfill Coverage Derbyshire County Council High Peak Borough Council Oldham Metropolitan Borough Council Stockport Metropolitan Borough Council - Environmental Health Department, EEDD Tameside Metropolitan Borough Council	May 2000 May 2000 May 2000 May 2000 May 2000	Not Applicable Not Applicable Not Applicable Not Applicable Not Applicable
Local Authority Recorded Landfill Sites Derbyshire County Council High Peak Borough Council Oldham Metropolitan Borough Council Stockport Metropolitan Borough Council - Environmental Health Department, EEDD Tameside Metropolitan Borough Council	May 2000 May 2000 May 2000 May 2000 May 2000	Not Applicable Not Applicable Not Applicable Not Applicable Not Applicable
Registered Landfill Sites Environment Agency - Midlands Region - Lower Trent Area Environment Agency - North West Region - South Area	March 2003 March 2003	Not Applicable Not Applicable
Registered Waste Transfer Sites Environment Agency - Midlands Region - Lower Trent Area Environment Agency - North West Region - South Area	March 2003 March 2003	Not Applicable Not Applicable
Registered Waste Treatment or Disposal Sites Environment Agency - Midlands Region - Lower Trent Area Environment Agency - North West Region - South Area	March 2003 March 2003	Not Applicable Not Applicable

Hazardous Substances	Version	Update Cycle
Control of Major Accident Hazards Sites (COMAH) Health and Safety Executive	October 2009	Bi-Annually
Explosive Sites Health and Safety Executive	January 2009	Bi-Annually
Notification of Installations Handling Hazardous Substances (NIHHS) Health and Safety Executive	November 2000	Not Applicable
Planning Hazardous Substance Enforcements Derbyshire County Council Tameside Metropolitan Borough Council - Planning and Building Control Stockport Metropolitan Borough Council - Environment and Economic Development High Peak Borough Council - Housing & Planning Department Oldham Metropolitan Borough Council Peak District National Park - Development Control	August 2009 January 2010 June 2009 November 2009 October 2009 September 2009	Annual Rolling Update Annual Rolling Update Annual Rolling Update Annual Rolling Update Annual Rolling Update Annual Rolling Update
Planning Hazardous Substance Consents Derbyshire County Council Tameside Metropolitan Borough Council - Planning and Building Control Stockport Metropolitan Borough Council - Environment and Economic Development High Peak Borough Council - Housing & Planning Department Oldham Metropolitan Borough Council Peak District National Park - Development Control	August 2009 January 2010 June 2009 November 2009 October 2009 September 2009	Annual Rolling Update Annual Rolling Update Annual Rolling Update Annual Rolling Update Annual Rolling Update Annual Rolling Update
Geological	Version	Update Cycle
BGS Recorded Mineral Sites British Geological Survey - National Geoscience Information Service	April 2010	Bi-Annually
BGS 1:625,000 Solid Geology British Geological Survey - National Geoscience Information Service	August 1996	Not Applicable
Brine Compensation Area Cheshire Brine Subsidence Compensation Board	November 2002	Not Applicable
Coal Mining Affected Areas The Coal Authority - Mining Report Service	January 2006	As notified
Mining Instability Ove Arup & Partners	October 2000	Not Applicable
Natural and Mining Cavities Peter Brett Associates	November 2009	Bi-Annually
Potential for Collapsible Ground Stability Hazards British Geological Survey - National Geoscience Information Service	January 2009	Annually
Potential for Compressible Ground Stability Hazards British Geological Survey - National Geoscience Information Service	January 2009	Annually
Potential for Ground Dissolution Stability Hazards British Geological Survey - National Geoscience Information Service	January 2009	Annually
Potential for Landslide Ground Stability Hazards British Geological Survey - National Geoscience Information Service	January 2009	Annually
Potential for Running Sand Ground Stability Hazards British Geological Survey - National Geoscience Information Service	January 2009	Annually
Potential for Shrinking or Swelling Clay Ground Stability Hazards British Geological Survey - National Geoscience Information Service	January 2009	Annually
Radon Potential - Radon Affected Areas British Geological Survey - National Geoscience Information Service	May 2007	As notified
Radon Potential - Radon Protection Measures British Geological Survey - National Geoscience Information Service	May 2007	As notified
Shallow Mining Hazards British Geological Survey - National Geoscience Information Service	August 2002	Not Applicable

Industrial Land Use	Version	Update Cycle
Contemporary Trade Directory Entries Thomson Directories	March 2010	Quarterly
Fuel Station Entries Catalist Ltd - Experian Catalist	February 2010	Quarterly
Sensitive Land Use	Version	Update Cycle
Areas of Adopted Green Belt High Peak Borough Council Oldham Metropolitan Borough Council Stockport Metropolitan Borough Council Tameside Metropolitan Borough Council	March 2010 March 2010 March 2010 March 2010	As notified As notified As notified As notified
Areas of Unadopted Green Belt High Peak Borough Council Oldham Metropolitan Borough Council Stockport Metropolitan Borough Council Tameside Metropolitan Borough Council	March 2010 March 2010 March 2010 March 2010	As notified As notified As notified As notified
Areas of Outstanding Natural Beauty Natural England	December 2009	Bi-Annually
Environmentally Sensitive Areas Natural England	December 2009	Annually
Forest Parks Forestry Commission	April 1997	Not Applicable
Local Nature Reserves Natural England	December 2009	Bi-Annually
Marine Nature Reserves Natural England	September 2009	Bi-Annually
National Nature Reserves Natural England	December 2009	Bi-Annually
National Parks Natural England	December 2009	Bi-Annually
Nitrate Sensitive Areas Department for Environment, Food and Rural Affairs (DEFRA - formerly FRCA)	December 2009	Not Applicable
Nitrate Vulnerable Zones Department for Environment, Food and Rural Affairs (DEFRA - formerly FRCA)	February 2009	Annually
Ramsar Sites Natural England	December 2009	Bi-Annually
Sites of Special Scientific Interest Natural England	December 2009	Bi-Annually
Special Areas of Conservation Natural England	December 2009	Bi-Annually
Special Protection Areas Natural England	December 2009	Bi-Annually

A selection of organisations who provide data within this report

Data Supplier	Data Supplier Logo
Ordnance Survey	
Environment Agency	
Scottish Environment Protection Agency	
The Coal Authority	
British Geological Survey	 British Geological Survey NATURAL ENVIRONMENT RESEARCH COUNCIL
Centre for Ecology and Hydrology	 Centre for Ecology & Hydrology NATURAL ENVIRONMENT RESEARCH COUNCIL
Countryside Council for Wales	 CYNGOR CEFN GWLAD CYMRU COUNTRYSIDE COUNCIL FOR WALES
Scottish Natural Heritage	
Natural England	
Health Protection Agency	
Ove Arup	
Peter Brett Associates	

Contact	Name and Address	Contact Details
1	Environment Agency - National Customer Contact Centre (NCCC) PO Box 544, Templeborough, Rotherham, S60 1BY	Telephone: 08708 506 506 Email: enquiries@environment-agency.gov.uk
2	High Peak Borough Council - Environmental Health Department Town Hall, Buxton, Derbyshire, SK17 6EL	Telephone: 01298 28461 Fax: 01298 27639 Website: www.highpeak.gov.uk
3	Tameside Metropolitan Borough Council - Environmental Health Department Room 3.73, Council Offices, Wellington Road, Ashton-under-lyne, Lancashire, OL6 6DL	Telephone: 0161 342 3650 Fax: 0161 342 2273 Website: www.tameside.gov.uk
4	High Peak Borough Council Town Hall, Buxton, Derbyshire, SK12 6EL	Website: www.highpeak.gov.uk
5	Tameside Metropolitan Borough Council Wellington Road, Ashton-under-Lyne, Lancashire, OL6 6DL	Telephone: 0161 342 8355 Fax: 0161 342 3070 Website: www.tameside.gov.uk
6	Health and Safety Executive HSE Infoline, Caerphilly Business Park, Caerphilly, CF83 3GG	Telephone: 08701 545500 Fax: 02920 859260 Email: hseinformationservices@natbrit.com Website: www.hse.gov.uk
7	High Peak Borough Council - Housing & Planning Department Municipal Buildings, Hayfield Road, Glossop, Derbyshire, SK13 8AF	Telephone: 01663 751751 Fax: 01663 751042 Website: www.highpeak.gov.uk
8	British Geological Survey - Enquiry Service British Geological Survey, Kingsley Dunham Centre, Keyworth, Nottingham, Nottinghamshire, NG12 5GG	Telephone: 0115 936 3143 Fax: 0115 936 3276 Email: enquiries@bgs.ac.uk Website: www.bgs.ac.uk
9	The Coal Authority - Mining Report Service 200 Lichfield Lane, Mansfield, Nottinghamshire, NG18 4RG	Telephone: 0845 7626848 Email: thecoalauthority@coal.gov.uk
10	High Peak Borough Council Council Offices, Hayfield Road, Chapel-en-le-Frith, Stockport, Cheshire, SK12 6QJ	Telephone: 01663 751751 Fax: 01663 751042 Website: www.highpeak.gov.uk
11	Natural England Northminster House, Northminster Road, Peterborough, Cambridgeshire, PE1 1UA	Telephone: 0845 600 3078 Fax: 01733 455103 Email: enquiries@naturalengland.org.uk Website: www.naturalengland.org.uk
12	Department for Environment, Food and Rural Affairs (DEFRA - formerly FRCA) Government Buildings, Otley Road, Lawnswood, Leeds, West Yorkshire, LS16 5QT	Telephone: 0113 2613333 Fax: 0113 230 0879
13	Derbyshire County Council County Offices, Matlock, Derbyshire, DE4 3AG	Telephone: 01629 580000 Fax: 01629 580119 Website: www.derbyshire.gov.uk
-	Health Protection Agency - Radon Survey, Centre for Radiation, Chemical and Environmental Hazards Chilton, Didcot, Oxfordshire, OX11 0RQ	Telephone: 01235 822622 Fax: 01235 833891 Email: radon@hpa.org.uk Website: www.hpa.org.uk

Contact	Name and Address	Contact Details
-	Landmark Information Group Limited The Smith Centre, Henley On Thames, Oxfordshire, RG9 6AB	Telephone: 0844 844 9952 Fax: 0844 844 9951 Email: customerservices@landmarkinfo.co.uk Website: www.landmarkinfo.co.uk

Please note that the Environment Agency / SEPA have a charging policy in place for enquiries.

Appendix E Potential Contamination Sources, Pathways and Receptors

Potential Contamination Sources

The potential contamination sources at or adjacent to the site, and their form (solid, liquid, gas/vapour) in which they are likely to be present, are detailed in Tables E1 to E4.

Table E1: Potential Contamination Sources within the Site

Source	Location	Activity	Potential Contaminants	Solid	Liquid	Vapour/ Gas
From Records						
Petrol Filling Station	Western site boundary	Refuelling and storage of fuels	hydrocarbons		√	√
Land-filling activities	Eastern site boundary	Land-filling of construction wastes	Metals, inorganics, asbestos, hydrocarbons.	√	√	√
In-filled Pond	North-eastern site boundary	Uncontrolled filling	Metals, inorganics, asbestos, hydrocarbons.	√	√	√
Unknown development	Western site boundary	Unknown	Metals, inorganics, asbestos, hydrocarbons.	√	√	√
Railway Cutting	Eastern site boundary	Engineering of cutting for railway	Metals, inorganics, asbestos, hydrocarbons.	√	√	√
From Site Walkover						
Waste IBC	Across the site	Unknown	Metals, Inorganics, asbestos, hydrocarbons.	√	√	√

Table E2: Potential Contamination Sources Identified Off- Site

Source	Location	Activity	Potential Contaminants	Solid	Liquid	Vapour/ Gas
From Records and Site Walkover						
Railway	Approx. 20m to the east of the site	Laying of tracks	Metals, inorganics, asbestos, hydrocarbons.	√	√	√
Allotment Gardens	Approx. 20m to the south	Use of materials to encourage plant growth	Metals, inorganics, asbestos, hydrocarbons.	√	√	√

Potential Pathways

A number of key pathways have been identified at the site, which are presented in Table E3.

Table E3: Key potential pathways for contamination sources

Pathway	Medium	Properties
To the Human Body	Ingestion	The site will be developed for a residential end use. Therefore there is a limited risk of construction workers or end users coming into contact with any underlying soils.
	Inhalation	
	Dermal Uptake	
To Property	Direct Contact	Foundations and buried services are likely to be in direct contact with potential contaminants.
	Migration in solution	
Leaching	Unsaturated flow	In situ below ground contaminants may have the potential to leach into the groundwater and adjacent river.
Lateral and vertical migration	Saturated flow	Potentially contaminated shallow groundwater and adjacent river may be subject to vertical and lateral migration off-site.
To Property (ground gas)	Migration	Migration of ground gas through building foundations to enclosed spaces.

Potential Receptors

The potential environmental receptors identified during this study are summarised in Table E4.

Table E4: Environmental receptors potentially at risk from the identified hazards

Category	Receptor	Location	Comments
Humans	Proposed Site Users	Whole site	The site will be developed for commercial end use.
	Construction and maintenance workers	Whole site	The site will be developed for commercial end use.
	Off site residents/users	Whole site	The surrounding site area is occupied by residential properties and light industry
Property (buildings)	On site structures	Whole site	Primarily foundations and services.
	Off site structures	Whole site	Primarily foundations and services.
Property (crops, livestock)	None-identified	-	-
Controlled Waters	Surface waters	West	River Etherow/Glossop River.
	Groundwaters	Whole site	Alluvial Deposits and Millstone Grit Formation (Secondary A Aquifer).

Appendix F Risk Rating Matrix

Table F.1: Risk rating for Contaminated Land Qualitative Risk Assessment

Level of Severity	Likelihood		
	Most Likely	Reasonably Foreseeable	Unlikely
Acute harm or severe chronic harm. Direct pollution of sensitive water receptors or serious pollution of other water bodies.	High	High	Low
Harm from long-term exposure. Slight pollution of sensitive receptors or pollution of other water bodies.	Medium	Medium	Low
No significant harm in either short or long term. No pollution of water that is likely to affect sensitive receptors. No more than slight pollution of other water bodies.	Low	Low	Low



services

- buildings services
- civil engineering
- energy & environmental
- secondment & outsourcing
- structural engineering
- transport planning

sectors

- aviation
- commercial
- communication & technology
- conservation / historic
- education
- energy
- government & defence
- healthcare
- highways
- hotels
- industrial
- marine
- rail
- residential
- retail
- sports & leisure
- transportation
- urban regeneration
- waste
- water

united kingdom

- belfast
- birmingham
- brenwood
- bristol
- cardiff
- cirencester
- derby
- dunee
- edinburgh
- glasgow
- leeds
- lingfield
- london
- manchester
- newcastle-upon-tyne
- nottingham
- sheffield
- solihull
- warrington

russia

- moscow
- st petersburg

china

- beijing
- tianjin

ireland

- cork
- dublin

ukraine

- kiev

kazakhstan

- almaty

belgium

- brussels

poland

- warsaw

romania

- bucharest

united arab emirates

- abu dhabi
- dubai

india

- chennai

australia

- brisbane
- melbourne
- sydney

