
















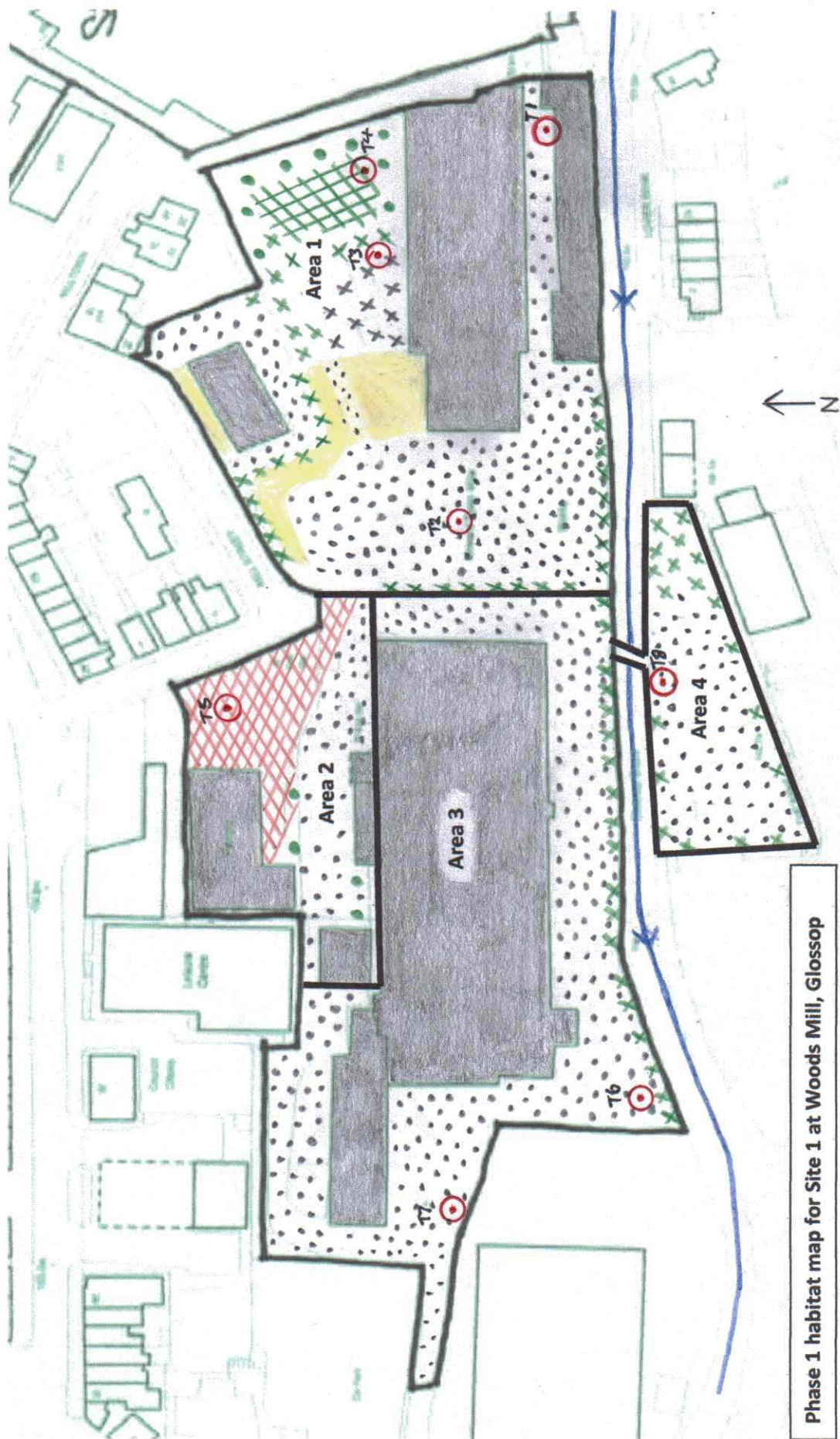


Phase 1 survey habitat classification, hierarchical alphanumeric reference codes and mapping colour codes

	A2.1 dense continuous scrub		J1.3 ephemeral/short perennial
	A2.2 scattered scrub		J1.4 introduced shrub
	A3.1 scattered broadleaved trees		J3.6 Buildings
	G2 running water		J4 bare ground
	J1.2 amenity grassland		

Target notes

-  T1 area actively used by kestrel for hunting during survey
-  T2 colonisation by pioneering plant species
-  T3 area in transition
-  T4 scrub woodland
-  T5 dense buddleia growth
-  T6 woody growth alongside Glossop Brook
-  T7 open aspect and bare ground
-  T8 invasive species



Phase 1 habitat map for Site 1 at Woods Mill, Glossop