

Site Layout plan

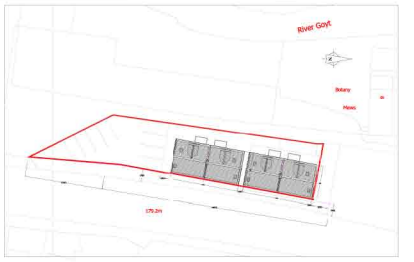

Alleyway to south of development removed allowing for wall to be moved allowing 1000 extra space in car park



Elevation along Street as existing



Ground Floor plan 2 no thus



First Floor plan 2 no thus

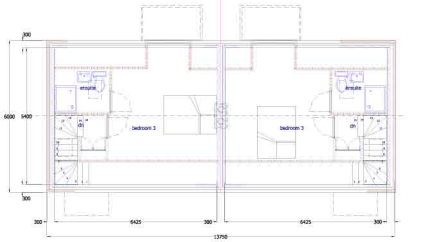

Second Floor plan 2 no thus

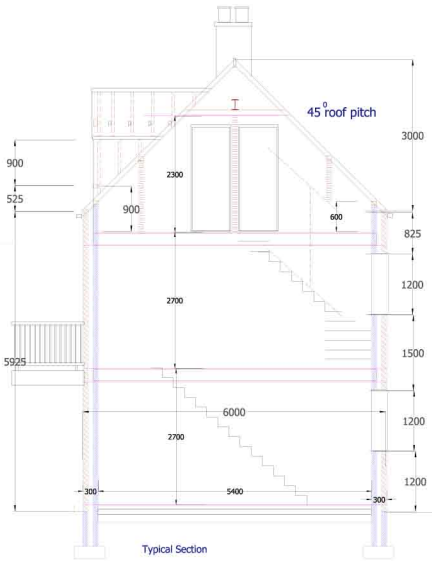

Typical Section

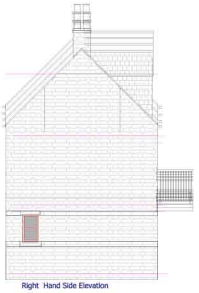

Right Hand Side Elevation



Front Elevation to Buxton Road



Left Hand Side Elevation



Rear Elevation



Rear Elevation

23.08,12 Scheme length reduced by 3m. Rm

Jonathan V. Davies
CHARTERED SURVEYORS
1 Market Street Buxton Derbyshire SK17 6JY
Tel & Fax Buxton (01298) 72860
5 High Street Stockport Cheshire SK3 1EG
Tel & Fax Stockport (0161) 480 5311
Website www.jonathanvdavies.co.uk Email: jonathanvdavies@jonathanvdavies.co.uk

Proposed 4 House Development
Buxton Road Whaley Bridge

Sept 2013 Scale 1:100, 1:50 at A1 drawing size Ref 812/4405.1 A