HPK/2013/0537

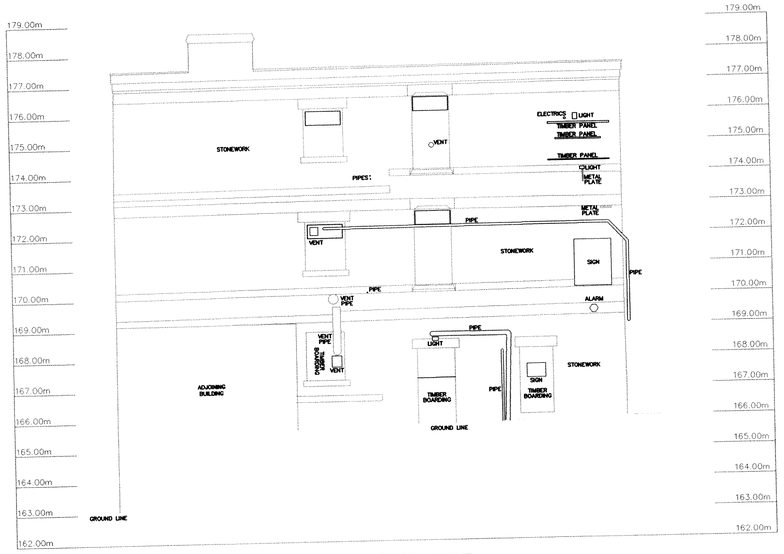

ELEVATION ONE

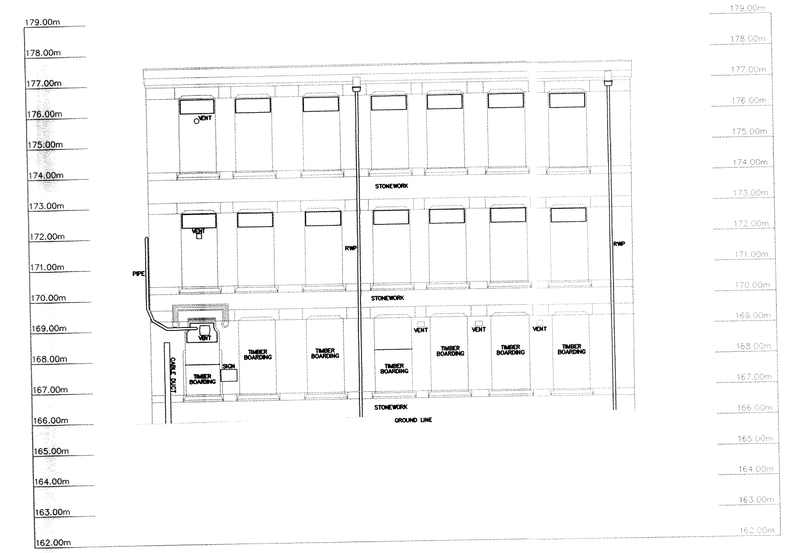

ELEVATION TWO

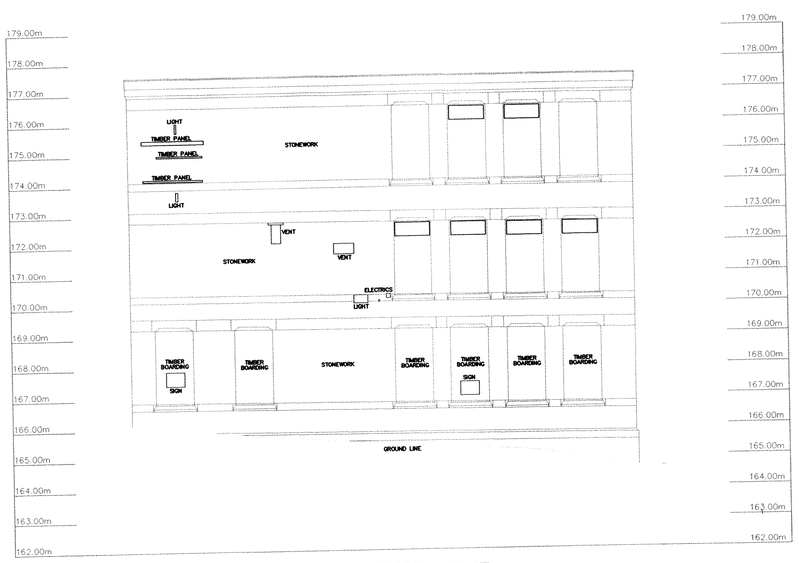

ELEVATION THREE

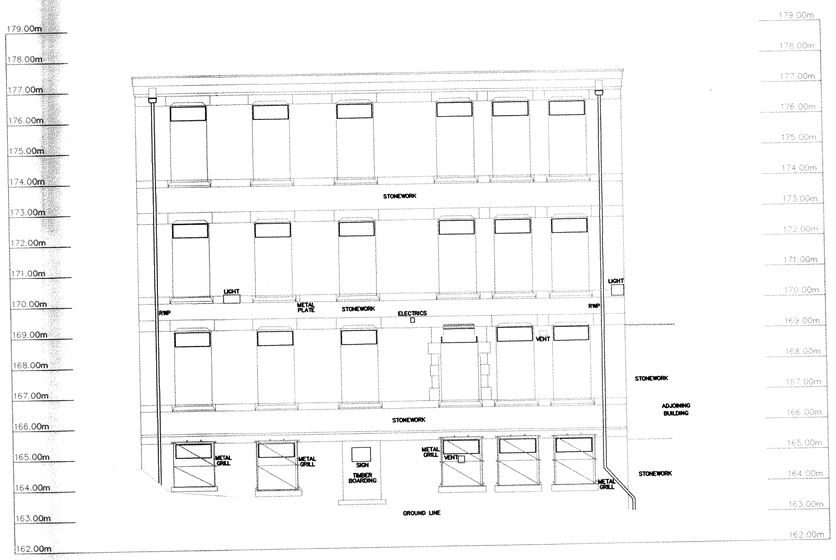

ELEVATION FOUR

Notes

This drawing and the information contained therein is issued in confidence and is the copyright of Met Surveys Limited. Disclosure of this information to Third Parties and unauthorised copying or replication of this data without approval is forbidden.

THE SURVEY ASSOCIATION

Link-up

Datum - OS Level Datum.
Using the OS GPS Network and applying OSGM02 National Geoid Model to obtain local area corrections.

LAYOUT KEY

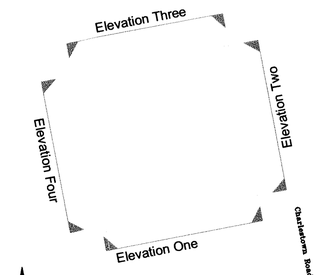

Approximate Direction of North

Layout Key

Rev	Date	Drawn	Description	Check
-	--/--/----	--	--	--

Met® SURVEYS
Met Surveys Ltd
Southgate House
Pontefract Road
Stourton, Leeds
West Yorkshire
LS10 1SW
T: +44 [0] 113 200 8900
F: +44 [0] 113 200 8901
E: admin@metsurveys.com
W: www.metsurveys.com

Client: AITCHISON RAFFETY

Site: CHARLESTOWN ROAD GLOSSOP

Title: ELEVATIONS

Surveyed	SCC	Drawn	SCC
Chk.	DA	Date	06/09/10
Scale [A1 Sheet]	1/100	DWG Ref	12732-100-2_E
Status	FINAL		
Job No	12732-100	Rev	Ø