## Notes

Jennings Design Associates take no responsibility for any dimensions obtained by scaling from this drawing. If no dimension is shown the recipient must ascertain the dimension specifically from the Architect or by site measurement. Supplying this drawing in digital form is solely for convenience and no reliance may be placed on digital data. All data must be checked against hard copy. Dimensions must be checked on site. Any discrepancies must be reported to the Architect immediately. This drawing is copyright of Jennings Design Associates

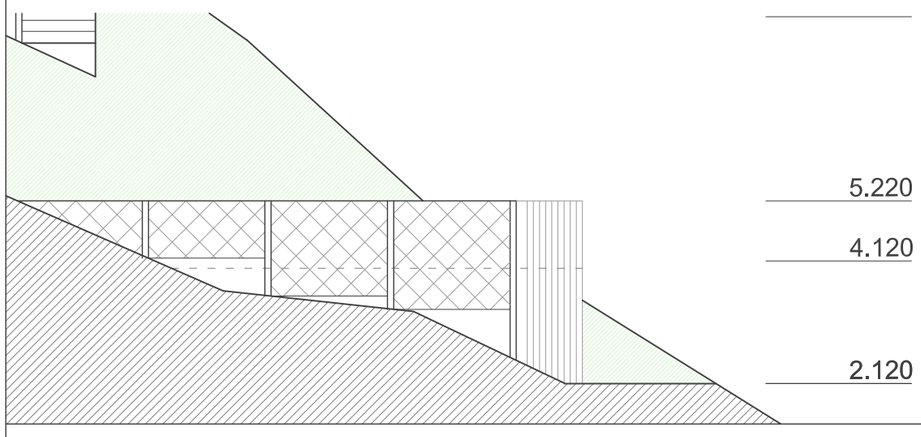


EAST ELEVATION - Retaining Wall With Trellis
Attached to Assist Vegetation Growth 1:100

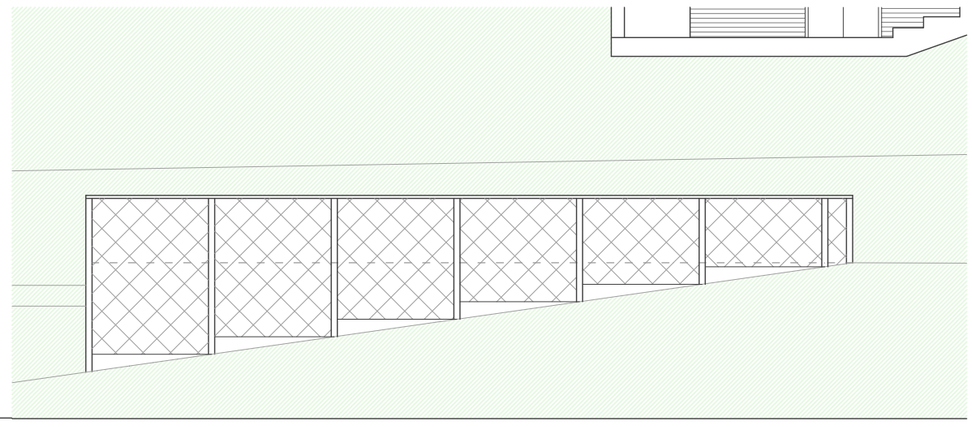

NORTH ELEVATION - Retaining Wall With Trellis
Attached to Assist Vegetation Growth1:100

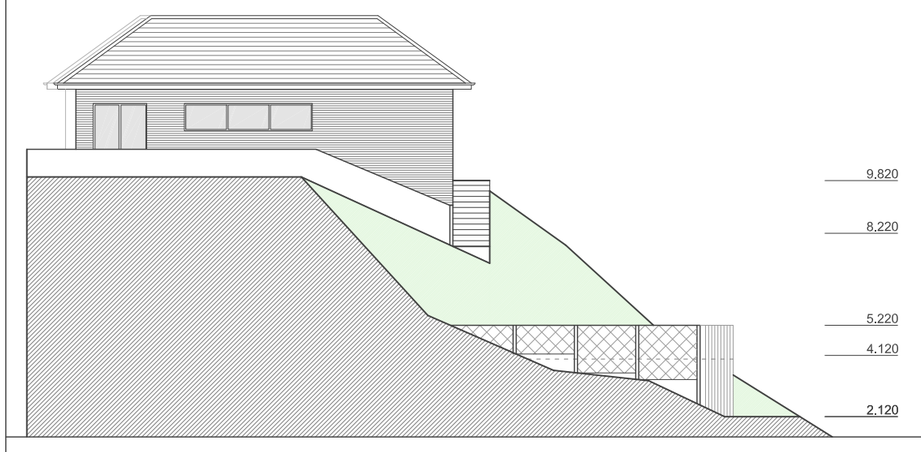


EAST ELEVATION - Land levels 1:200

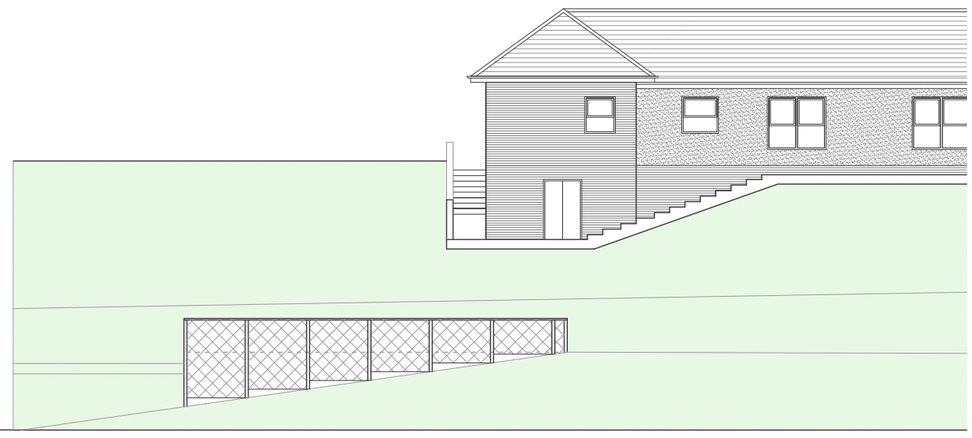

NORTH ELEVATION - Land levels 1:200

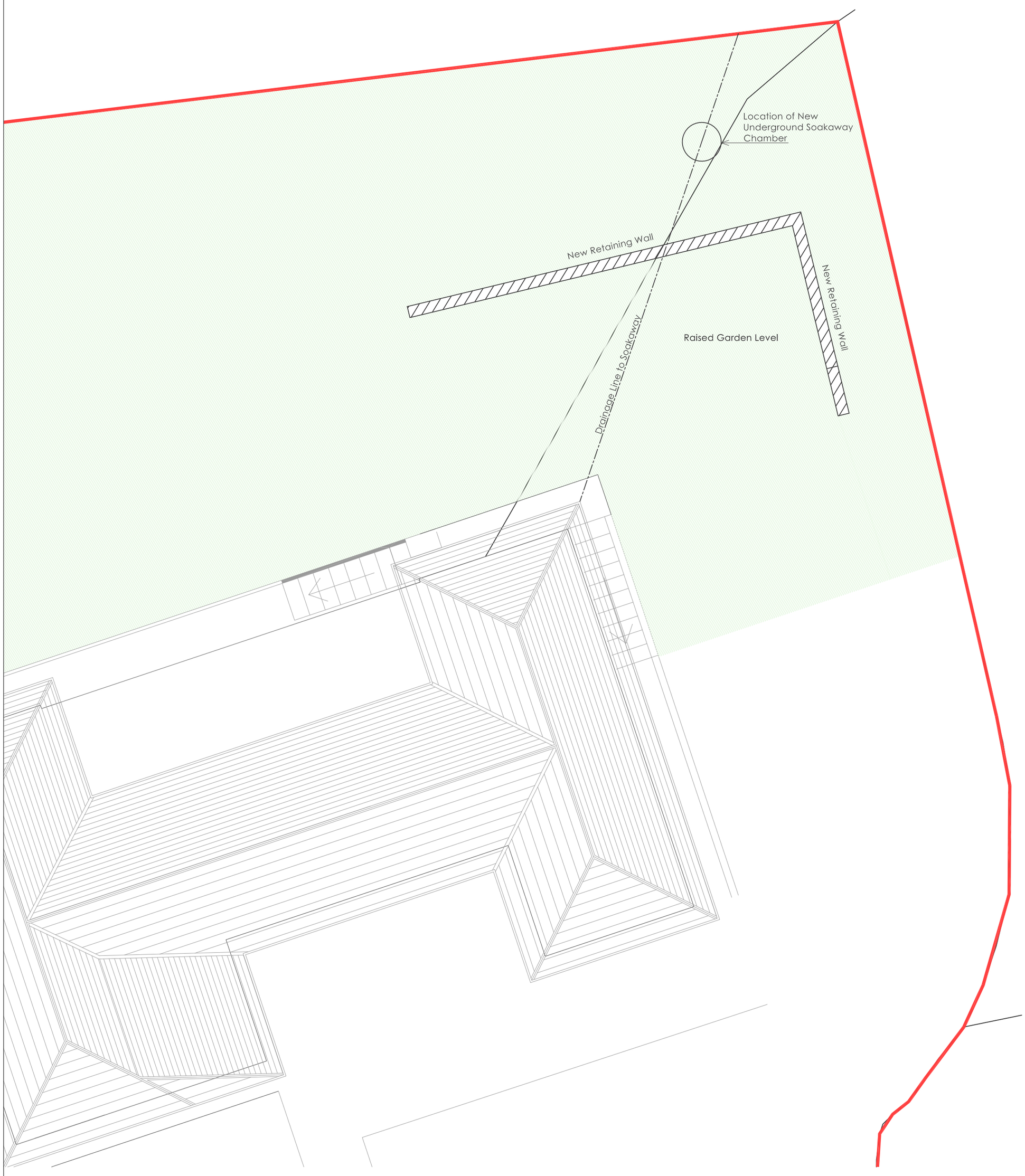


PROPOSED PLAN 1:100

| Rev | Description | Date | By |
|---|---|---|---|
| A | Amendments to Drawing Titles | 08/10/2013 | CM |

Jennings Design Associates

Architects

| | | | | | |
|---|---|---|---|---|---|
| C | Concept | | G | Tender | |
| D | Planning | | J | Construction | |
| E | Building Regs | | L | As Built | |
| F | Production | | Sk | Sketch | |

Architects Designers Project Managers

The Warehouse, Saxon Street, Denton, Manchester M34 3DS

T: 0161 336 5011 F: 0161 320 0512 E: jda@jda-architects.com

Client:
Mr D EUSTACE

Project:
GLENGARTH, DIGLEE ROAD, FURNESS VALE

| Scale: | @ original size | Date: | Drawn by: | Checked By: |
|---|---|---|---|---|
| 1:100 | A2 | 22-08-13 | CM | BJ |

| Job Number | | | Description | Rev |
|---|---|---|---|---|
| 694A | A | 003 | PROPOSED LANDSCAPING | A |

0 1m 2m
Scale 1:100

Z:\694 - Glengarth, Furness Vale\Drawings\plots\Lanscaping Plots\694a_A003_ Proposed Site Plan.dwg