HPK/2013/0536
7 OCT 2013
COUNCIL

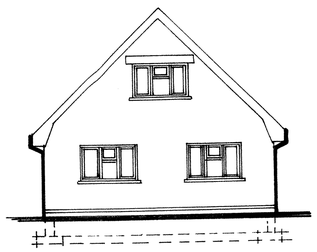

PROPOSED EAST ELEVATION 1:100

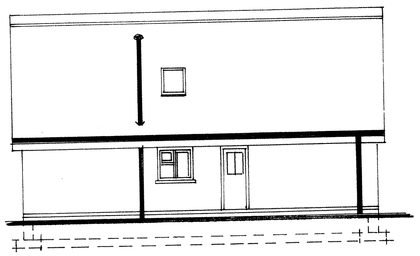

PROPOSED NORTH ELEVATION 1:100



PROPOSED SOUTH ELEVATION 1:100

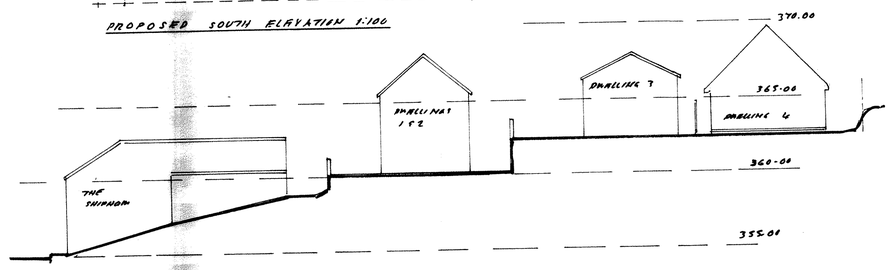

SECTION THRO 'A'A' 1:200



PROPOSED WEST ELEVATION 1:100

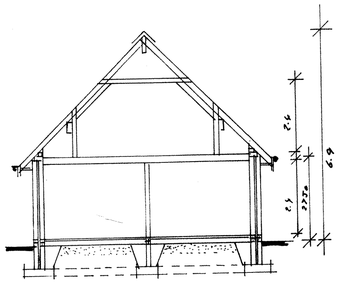

PROPOSED SECTION THRO 1:100

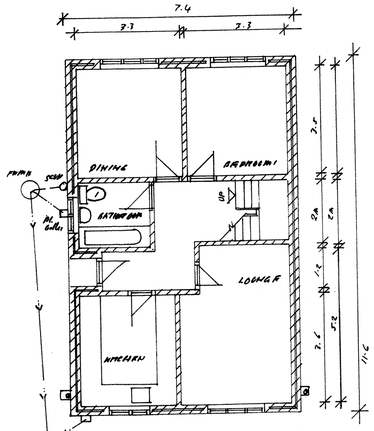

PROPOSED GROUND FLOOR PLAN 1:100

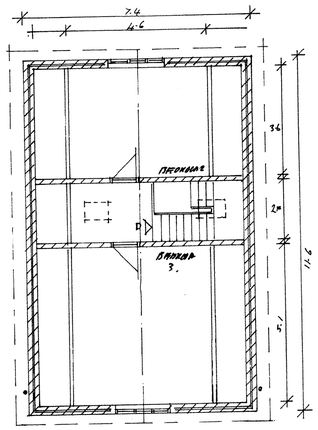

PROPOSED FIRST FLOOR PLAN 1:100

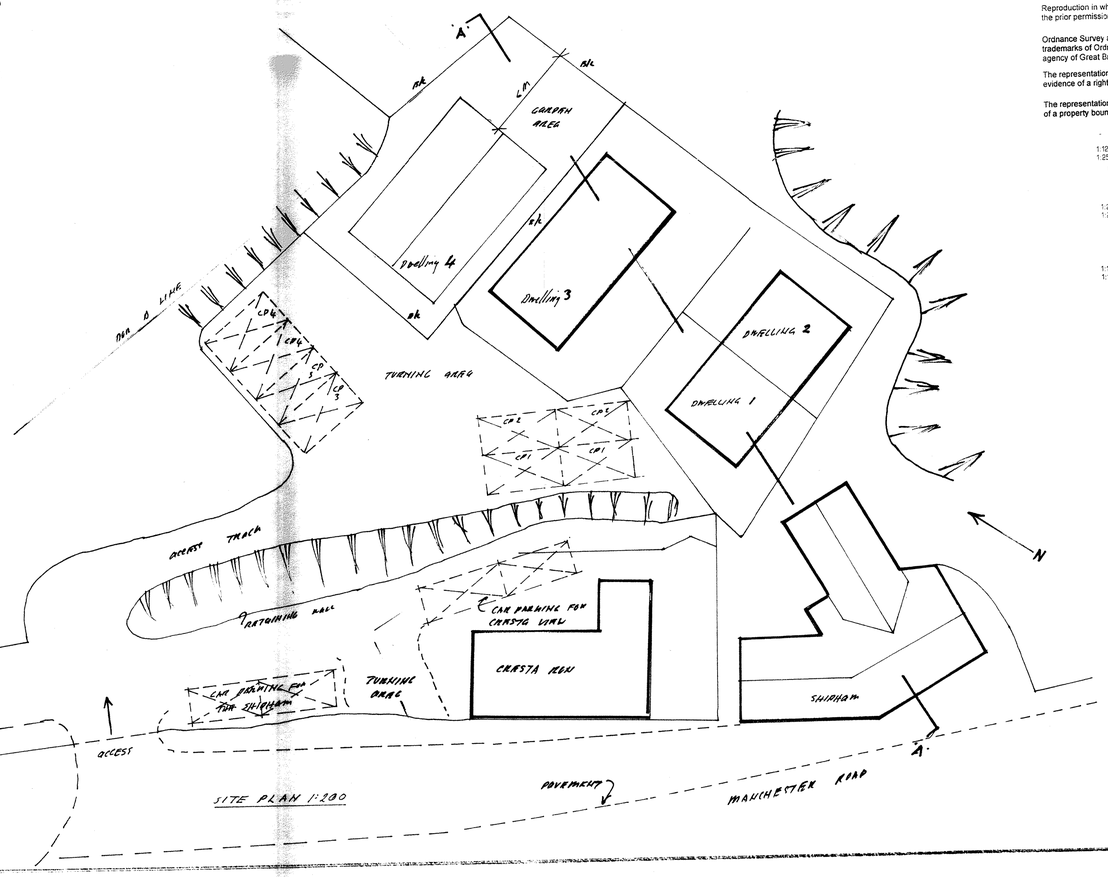

SITE PLAN 1:200

Mapping sourced from Ordnance Survey

Location Map

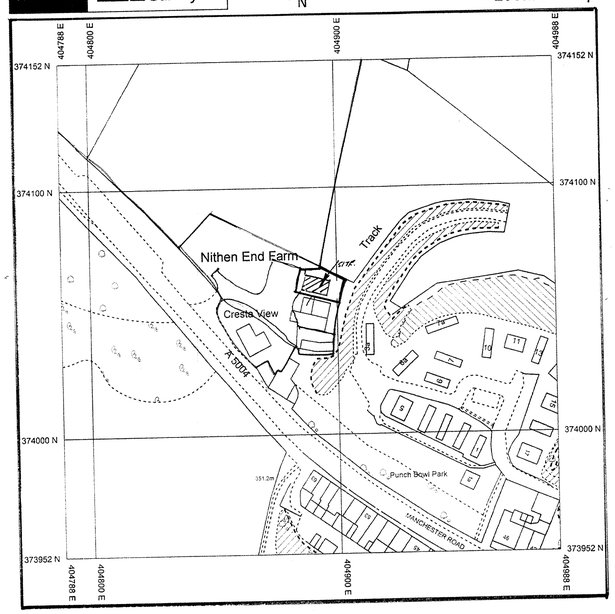

Produced 03/01/2013 from the Ordnance Survey National Geographic Database and incorporating surveyed revision available at this date. © Crown Copyright 2013

Reproduction in whole or in part is prohibited without the prior permission of Ordnance Survey

Ordnance Survey and the OS Symbol are registered trademarks of Ordnance Survey, the national mapping agency of Great Britain.

The representation of a road, track or path is no evidence of a right of way.

The representation of features as lines is no evidence of a property boundary.

Scale 1:1250

Supplied By: **John E Wright**

Serial number: 001078098

Plot Centre Coordinates: 404888, 374052



PROPOSED NO 3 BED ROOM HOUSE AT DWELLING No 4 NITHEN END FARM, LONG HILL, BOXTON. DERBYSHIRE, SK17 6SD FOR MR V. GARLICK. DRAWN BY FRASER DUNCHURCH LTD, 15, WHEELER GATE, NOTTINGHAM. NG1 2NA. TEL 0115- 9263369. SCALES 1:1250. 1:200. 1:100. DRAWING No. 137249/1

All dimensions, quantities and levels to be taken from and checked on site before work begins. All work to conform with the current building regulations and to the approval of the local authority building control.

Reproduction of this drawing without authority is strictly prohibited. All rights are reserved.

© Mike Hardy, Fraser Dunchurch Ltd) Ltd 2013