Church Close, Glossop

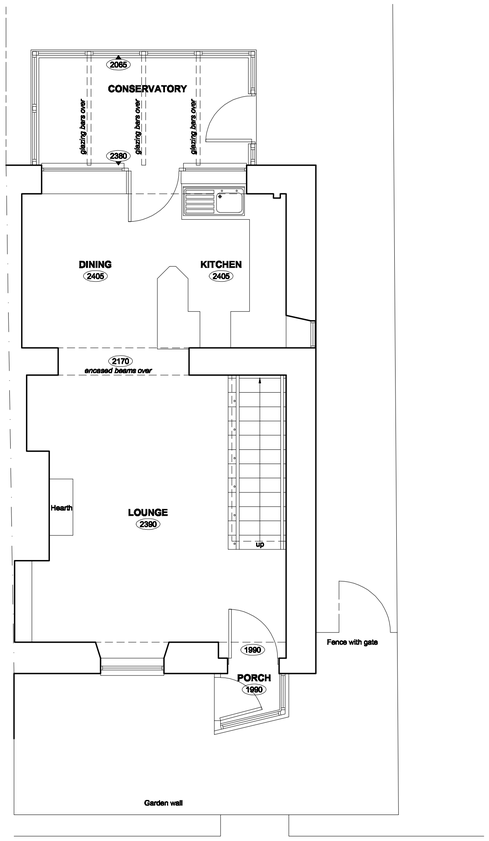

EXISTING GROUND FLOOR PLAN

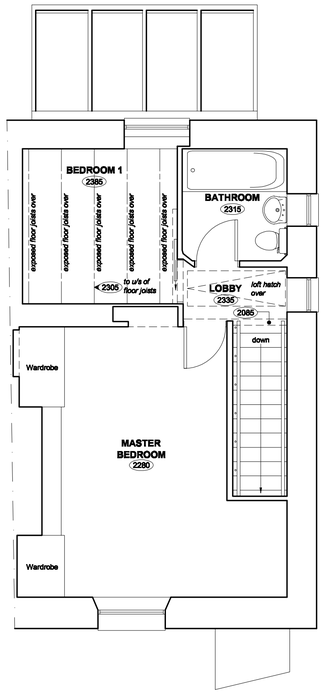

EXISTING FIRST FLOOR PLAN

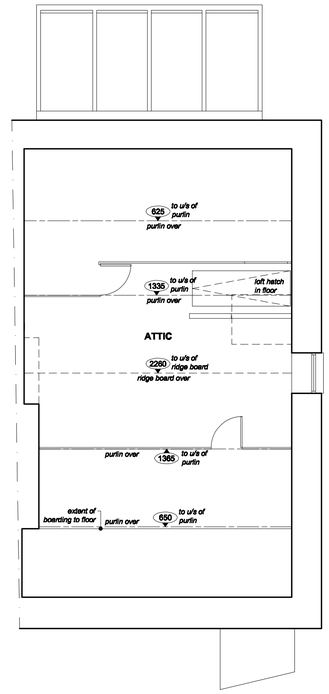

EXISTING SECOND FLOOR PLAN

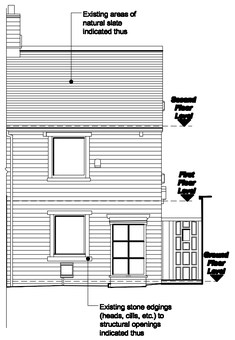

EXISTING FRONT (EASTERN) ELEVATION

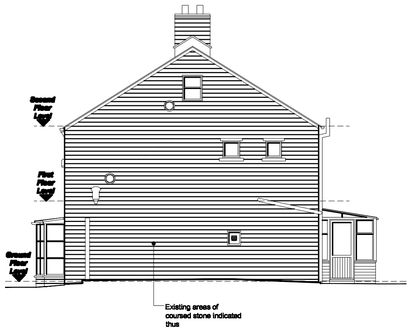

EXISTING SIDE (NORTHERN) ELEVATION



EXISTING REAR (WESTERN) ELEVATION

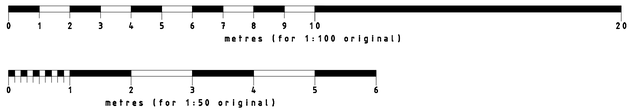

NOTES

All dimensions are to be checked on site and any discrepancies referred to the designer prior to proceeding. **Do not scale off this drawing** . All levels are to be confirmed on site prior to proceeding with the work. All discrepancies between information shown on the drawing and the information shown on the specification are to be referred to the designer prior to proceeding with the works. All component sizes and references to be checked prior to the ordering of materials. Positions of existing drain runs and associated installations to be confirmed prior to proceeding and drains checked as necessary. All relevant boundary positions to be checked prior to proceeding. Any on site design changes must be reported to the designer and agreed with the relevant authority prior to proceeding. **Levels shown are related to an arbitrary datum and therefore not related to ordnance datum.**

Revision	Date	Details
A	24.08.13	Survey of existing updated

ra grundy
R.A.Grundy Architectural Services
35, PARK ROAD, HADFIELD, GLOSSOP, DERBYSHIRE SK13 3AH
TEL.: 0774 501 3862 E-MAIL: ragbombay1@hotmail.co.uk

Project:	Proposed Alterations & Extension to: **1, Church Close** **Old Glossop** **Glossop** **SK13 7SJ**
Client:	Mr & Mrs Macdowall
Drawing Title:	EXISTING PLANS & ELEVATIONS

Drawn by:	R.G.	Date:	10th July 2013
Drawing No.:	1311P.01	Scale:	Plans: 1:50 @ A1
Revision:	A		Elevations: 1:100 @ A1