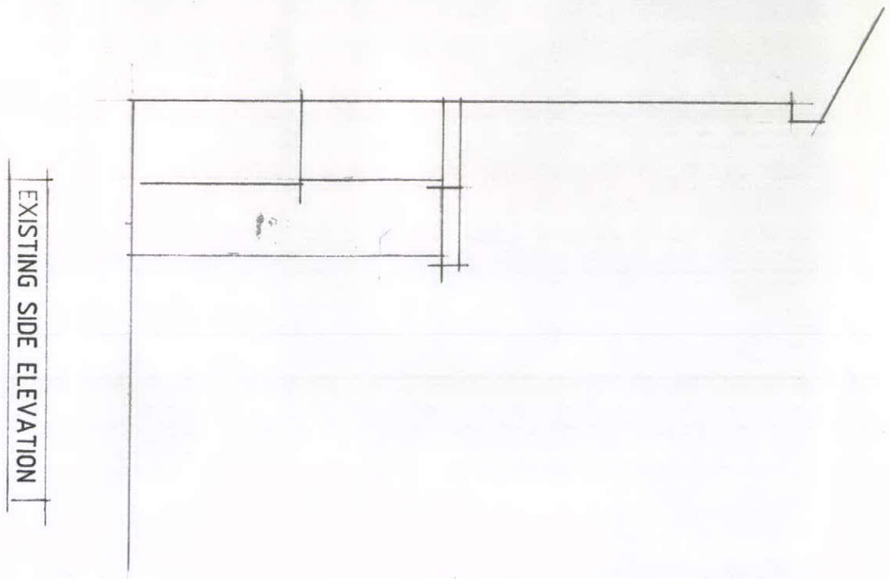

EXISTING SIDE ELEVATION

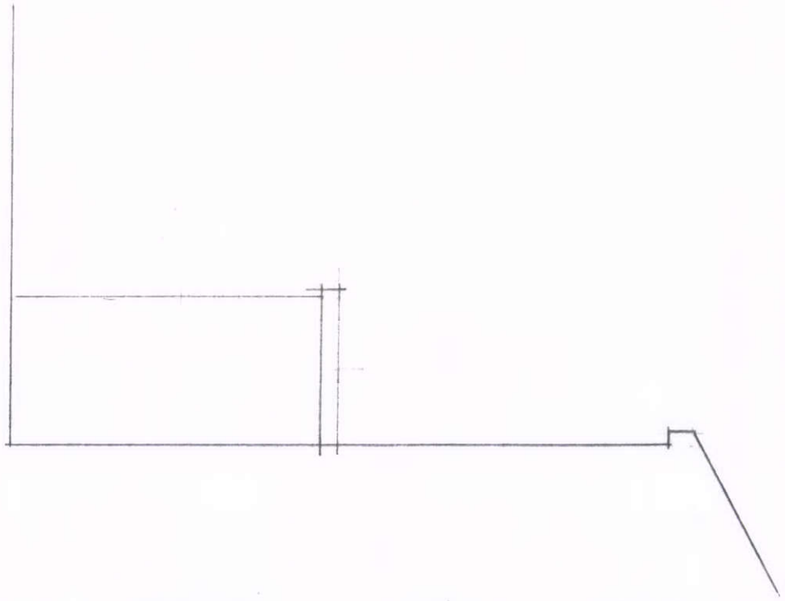

EXISTING SIDEELEVATION

1 BEECHFIELD HADFIELD
EXISTING SIDE ELEVATIONS
SCALE 1/50

HPK/2013/0302

getmapping.com

REC'D 17 JUN 2013

Ordnance Survey Licensed Partner

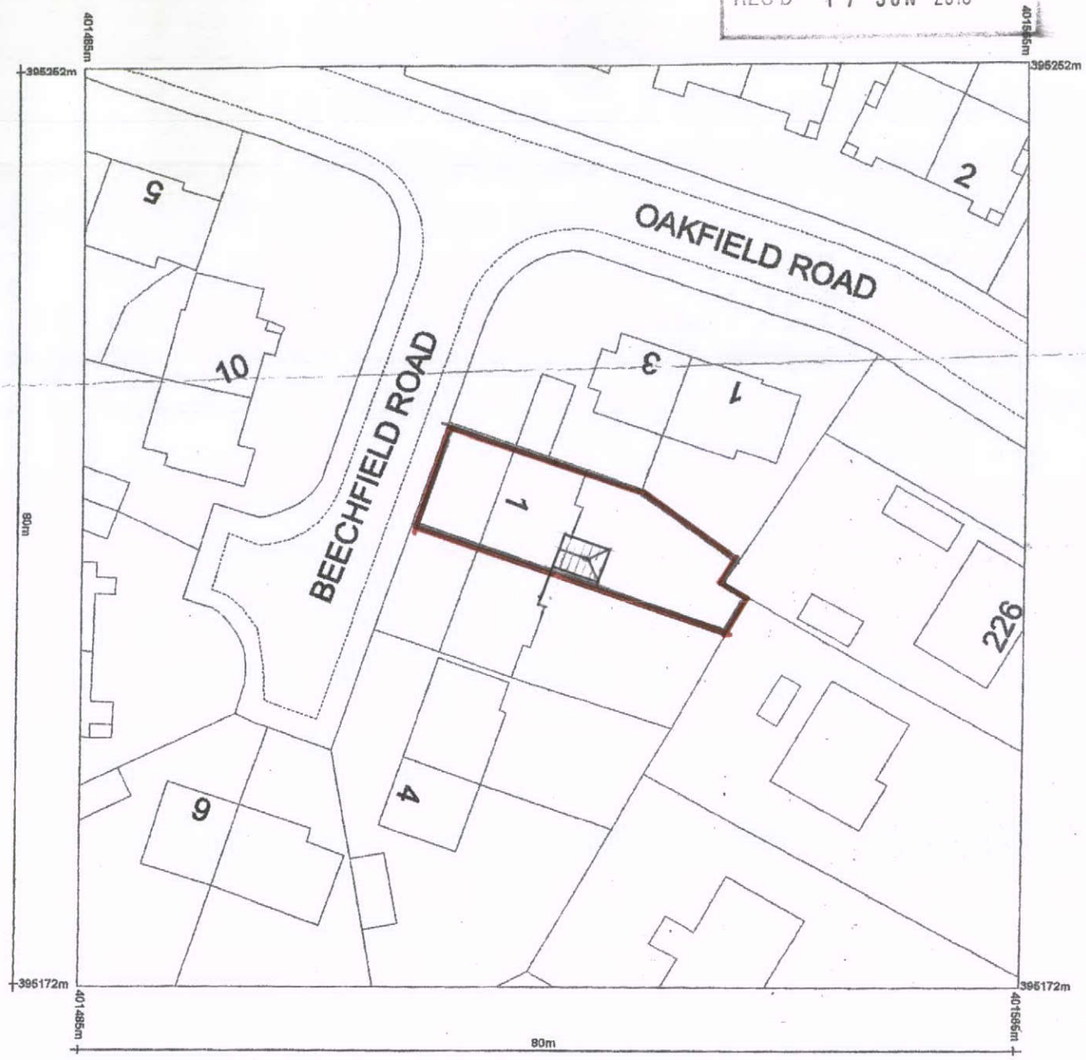

Reproduction in whole or in part is prohibited without the prior permission of Ordnance Survey.

Ordnance Survey and the OS Symbol are registered trademarks and OS MasterMap® is a trademark of Ordnance Survey, the national mapping agency of Great Britain.

The representation of a road, track or path is no evidence of a right of way.

The representation of features as lines is no evidence of a property boundary.

Scale 1:500

0 10 20

Metres

Supplied by: Getmapping
Centre coordinates: 401525 , 395212
OS License Number: 100030848



PT Construction
2 Watkin Avenue
Hadfield
Glossop, SK13 1QD

02