HPK/2013/0203
HIGH PEAK
15 APR 2013
BOROUGH COUNCIL



east elevation existing

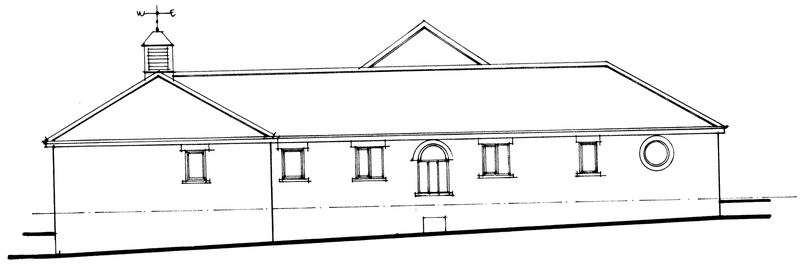

south elevation existing



west elevation existing

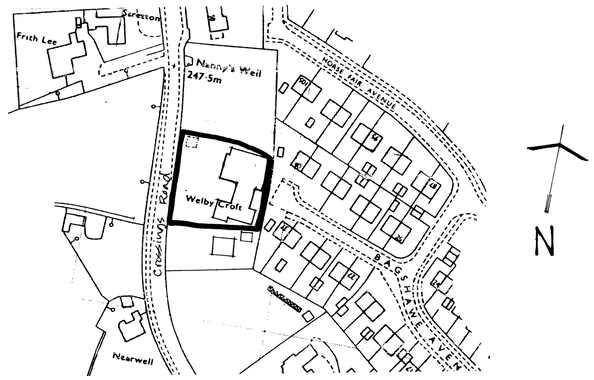

location plan 1:1250



east elevation proposed

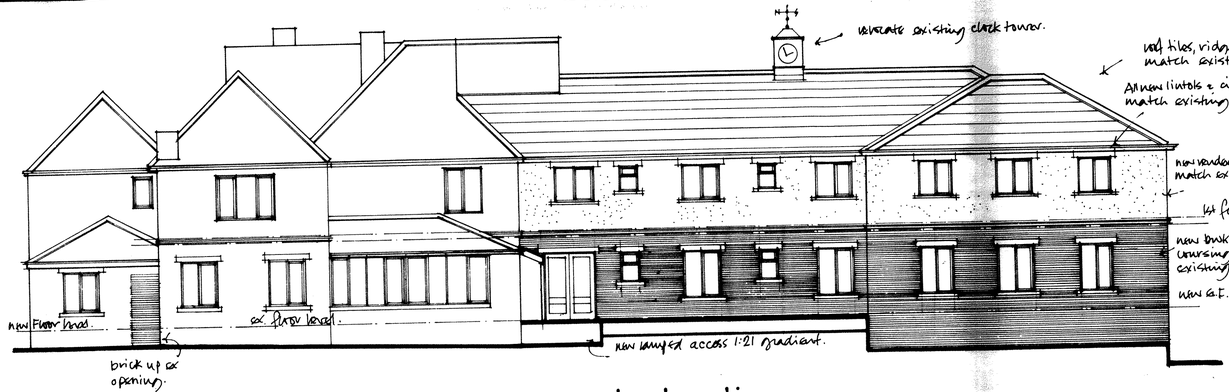

west elevation proposed

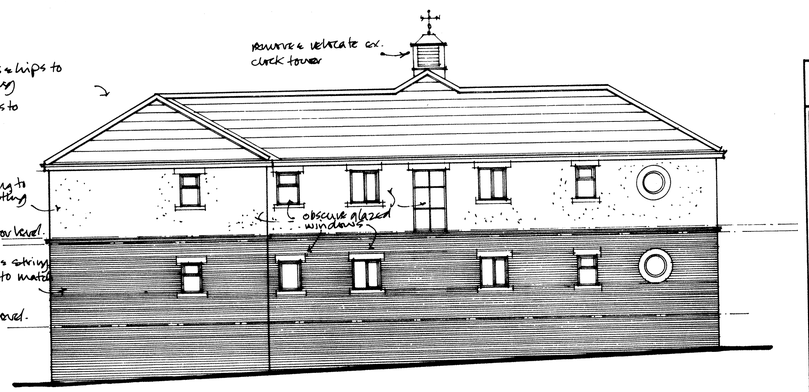

south elevation proposed

client
Mr. & Mrs. C. P. ANDREW.

project
Welby Croft, Crossings Road, Chapel-en-le-Frith.
Proposed extension and alterations.

Elevations : existing and proposed.

scale	date	drawing number
1:100, 1:1250	September 2012	2306:3

revision

A.C. Marland Associates
1 Oakcroft, Stalybridge
Cheshire SK15 2UQ
tel no 01457 765255