

East Facing Elevation

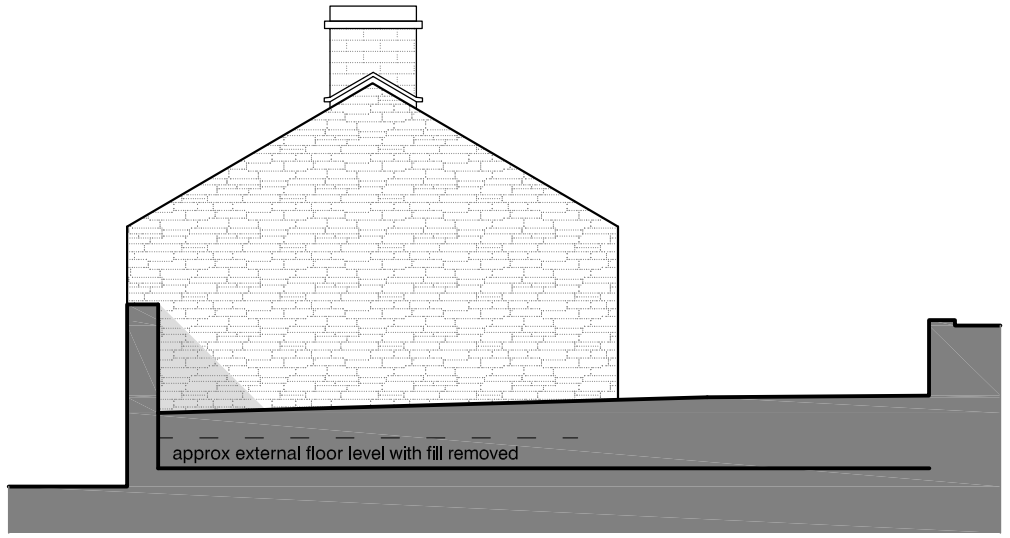

South Facing Elevation

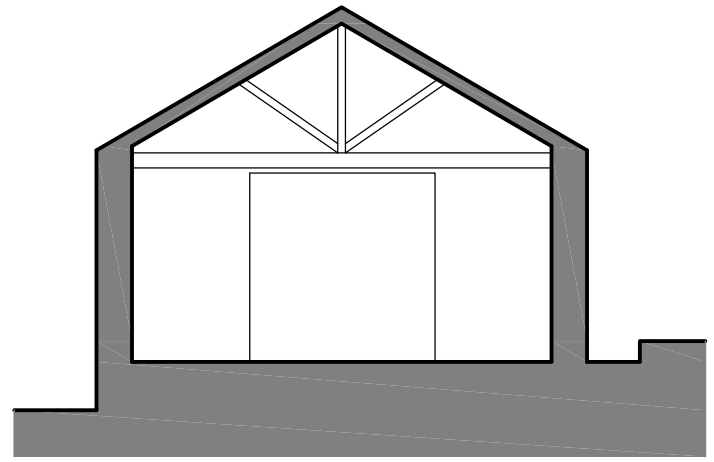

Section AA



West Facing Elevation

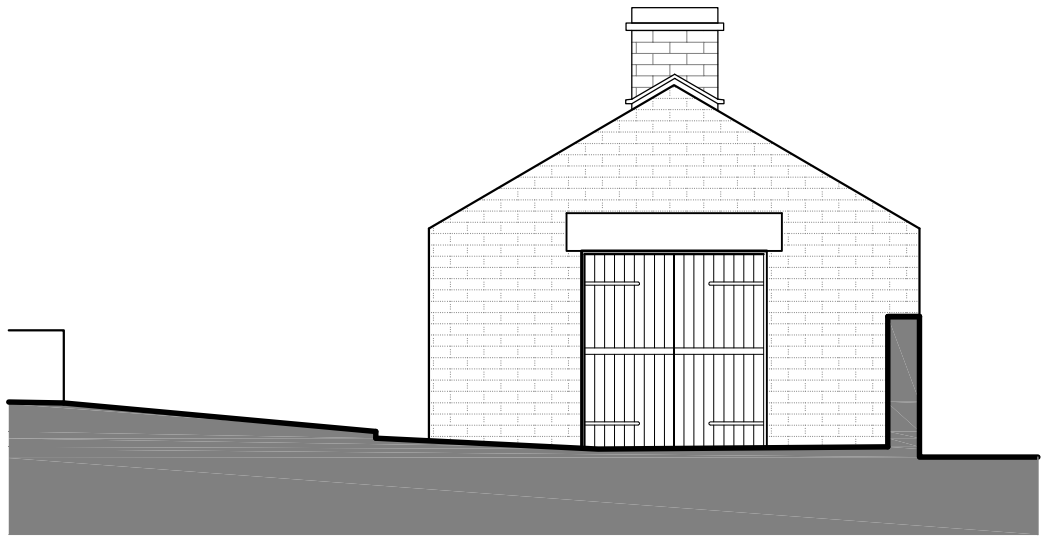

North Facing Elevation

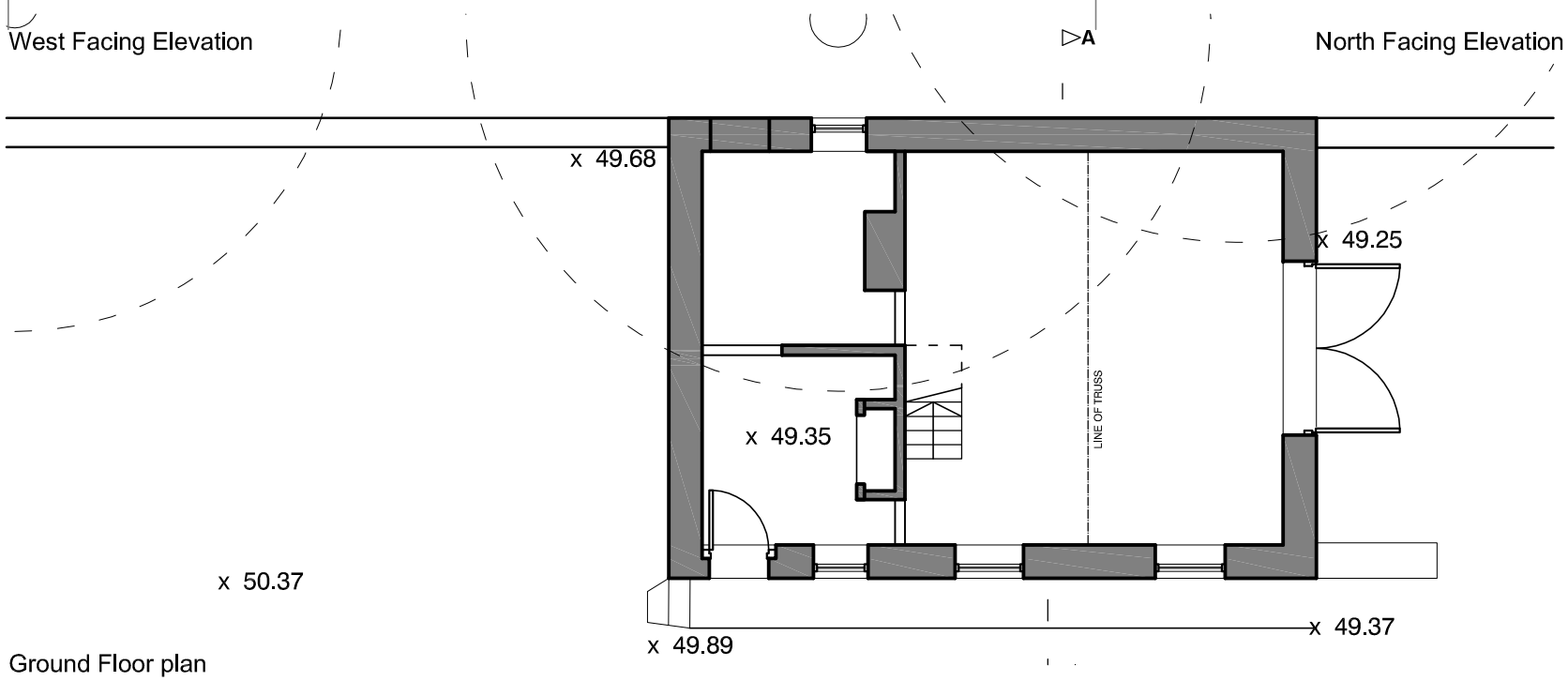

Ground Floor plan

The levels shown on the drawing are as existing from the last few years. Since the original planning application, excavation works have been carried out. It has been discovered that the whole of the area around the Coach House was fill, which must have been introduced when landscaping works were carried out many years ago. The original level was much lower and is approximately where we propose the new terrace level.
The original internal floor level is also lower than existing - investigation has found the concrete floor slab was put on top of the original floor.

Rev A: 13.03.2013 Notes added for planning resubmission

HIGH PEAK **ARCHITECTS** LTD

2nd Floor, Wharf House, Wharf Road, Whaley Bridge, High Peak, Derbys SK23 7AD
Tel: 01663 719717 Web: www.highpeakarch.com Email: hpa@highpeakarch.com

Conversion of Coach House

Hurst Farm, Derbyshire Level

Existing

1111.04

Scale: 1:100 @ A3 Date: December 2011 DO NOT SCALE OFF THIS DRAWING Rev: A