HPK/2013/0078
25 FEB 2013

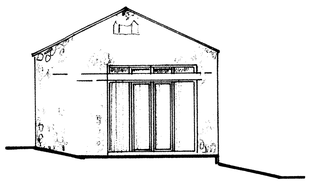

FRONT ELEVATION (WEST)

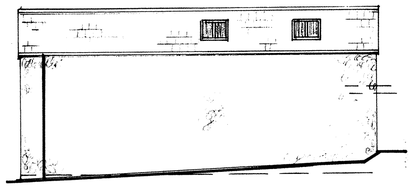

SIDE ELEVATION (SOUTH)



REAR ELEVATION (EAST)

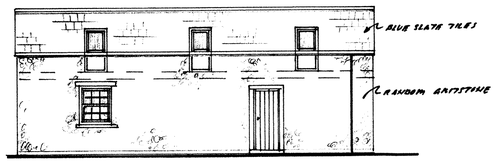

SIDE ELEVATION (NORTH)

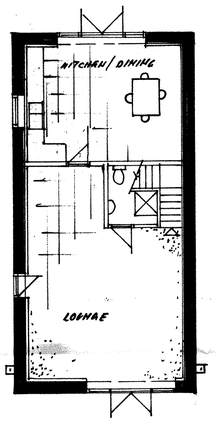

GROUND FLOOR

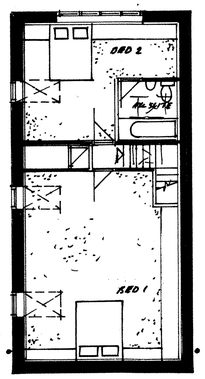

FIRST FLOOR

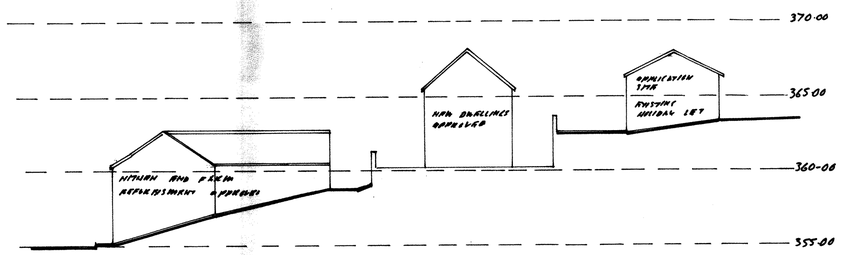

SECTION THRO 'A'A 1:200

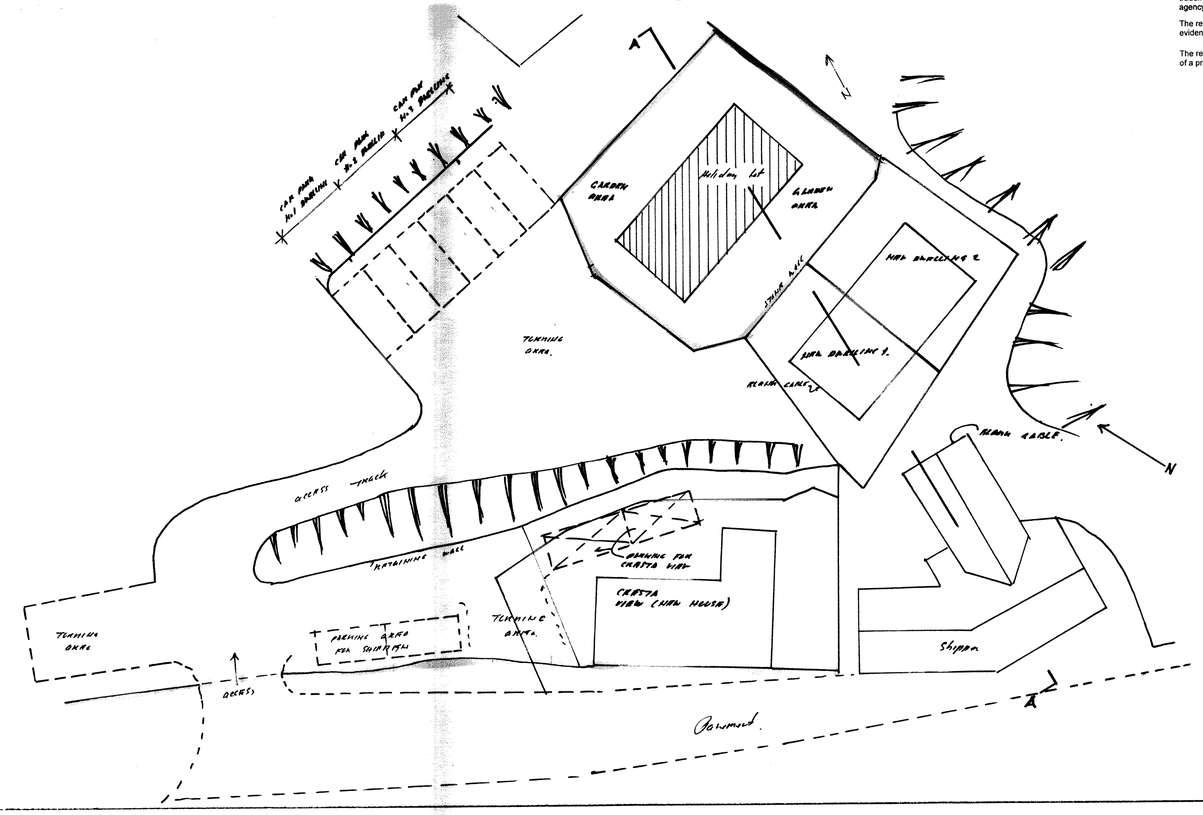

Mapping sourced from OS Ordnance Survey®

N

Location Map

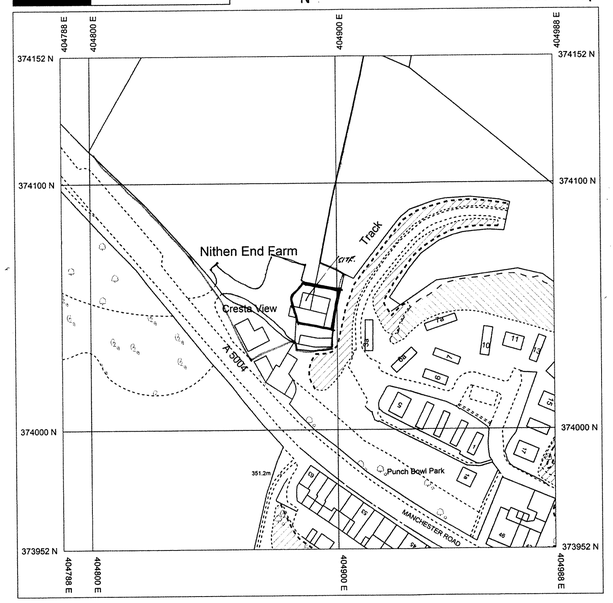

Produced 03/01/2013 from the Ordnance Survey National Geographic Database and incorporating surveyed revision available at this date. © Crown Copyright 2013

Reproduction in whole or in part is prohibited without the prior permission of Ordnance Survey

Ordnance Survey and the OS Symbol are registered trademarks of Ordnance Survey, the national mapping agency of Great Britain.

The representation of a road, track or path is no evidence of a right of way.

The representation of features as lines is no evidence of a property boundary.

Scale 1:1250

Supplied By: John E Wright

Serial number: 001078098

Plot Centre Coordinates: 404888, 374052

CLIENT: MR. V. ADELICH.

CHANGE OF USE FROM HOLIDAY LET TO RESIDENTIAL DWELLING WITH NO OCCUPANCY CONDITIONS. AT HOLIDAY LET. NITHEN END FARM, LONG HILL, BUXTON, DERBYSHIRE SK17 6SB. SCALES 1:100 1:200 & 1:1250. ALL DIMENSIONS QUANTITIES AND LEVELS TO BE TAKEN FROM SITE. THIS DRAWING IS FOR PLANNING PURPOSES ONLY. THIS DRAWING IS NOT TO BE SCALED EITHER ON AFTER ANY MODIFICATION. DRAWING No. 2575/12