HPK/2013/0063
HIGH PEAK
19 FEB 2013
BOROUGH COUNCIL



PROPOSED FRONT ELEVATION
Scale 1:100

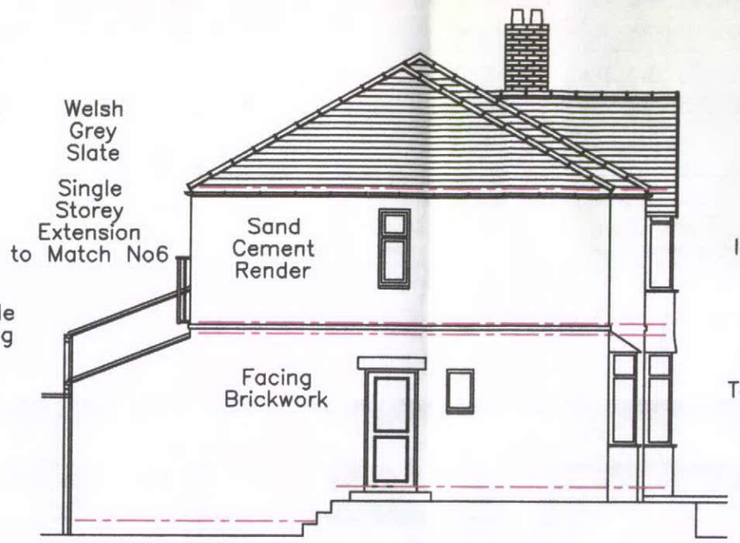

PROPOSED SIDE ELEVATION
Scale 1:100



PROPOSED REAR ELEVATION
Scale 1:100

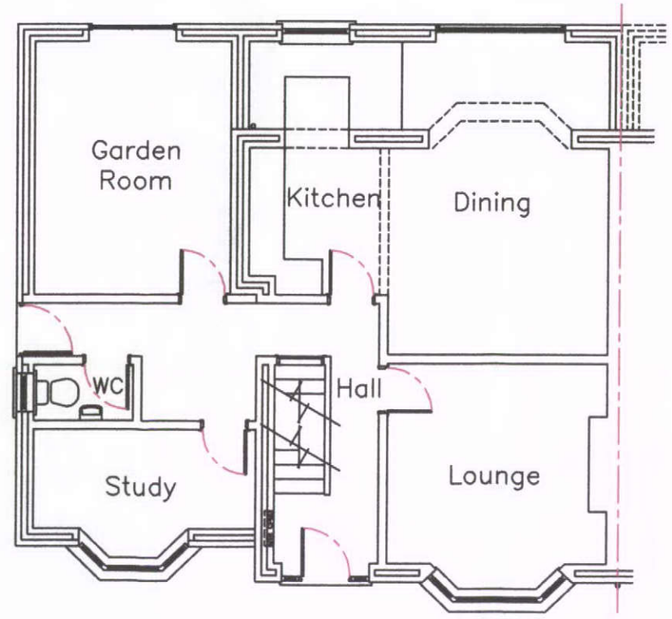

PROPOSED GRND FLR PLAN
Scale 1:100

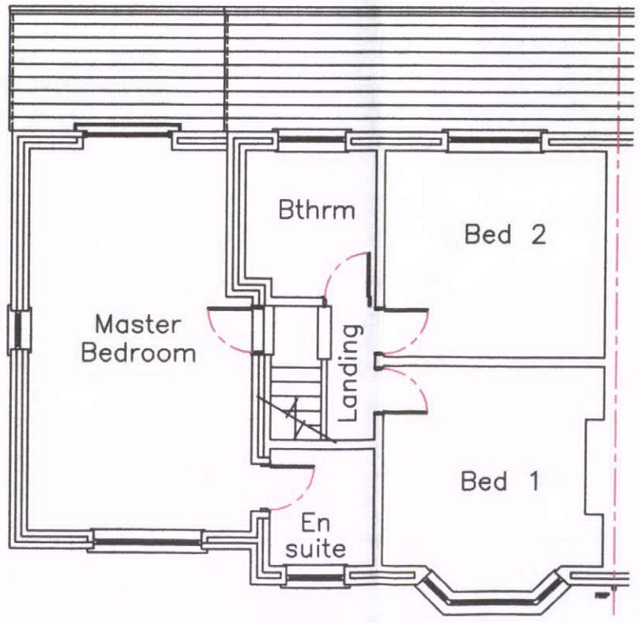

PROPOSED 1st FLR PLAN
Scale 1:100

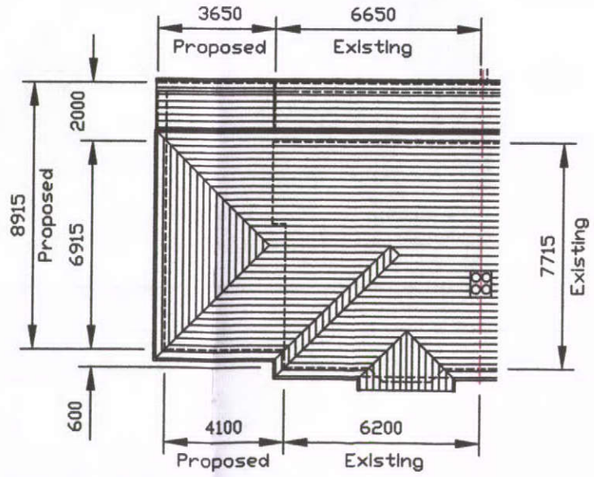

PROPOSED ROOF PLAN
Scale 1:200

No.	DESCRIPTION	DATE	BY
A	>.	>.	>.

M J Whelan Design and Planning Services	M J Whelan Design and Build 49 Elnor Lane Whaley Bridge, High Peak Derbyshire SK23 7EU Tel.01663735472–07759483369 mike@whelandesign.co.uk
THIS DRAWING IS COPYRIGHT AND NO PORTION SHOULD BE COPIED OR REPRODUCED WITH OUT CONSENT OF M J WHELAN DO NOT SCALE, ERRORS OR OMISSIONS ARE TO BE REPORTED AND CHECKED WITH DESIGN OFFICE.	Scale 1:100@A3 Issue Date Jan2013 Rev. – Job–ref ORCHAVWB
DESCRIPTION 4 Orchard Rd, Whaley Bridge, High Peak Proposed Extension – Proposed Elevations / Plans	DRWG No. 201 sk3
Form ref 000 Issue 1 Design (C:)Work\A3Drawing Sheet	