HPK/2013/0063
19 FEB 2013
BOROUGH COUNCIL

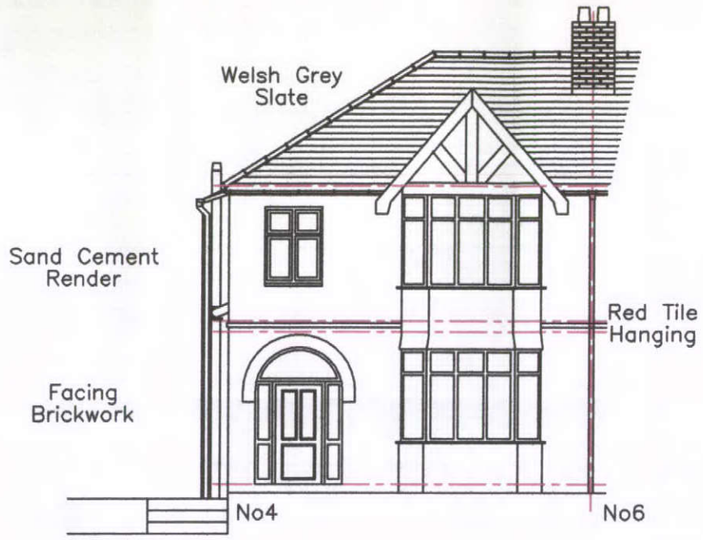

EXISTING FRONT ELEVATION
Scale 1:100

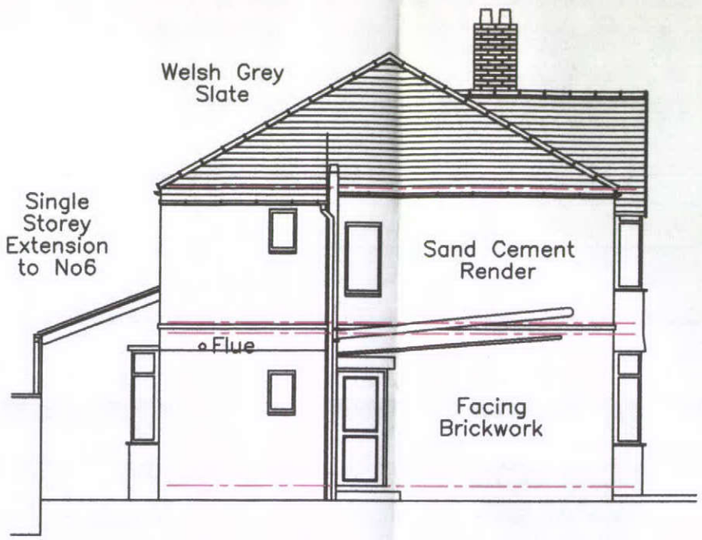

EXISTING SIDE ELEVATION
Scale 1:100

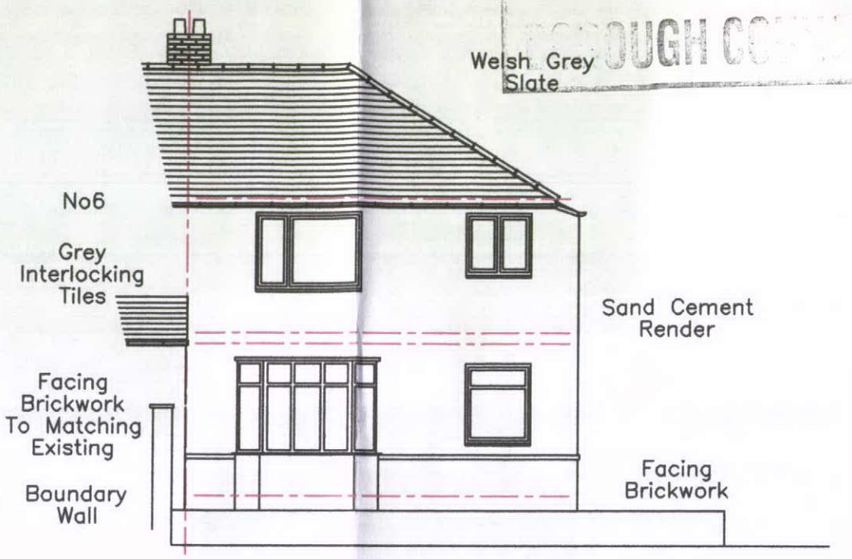

EXISTING REAR ELEVATION
Scale 1:100

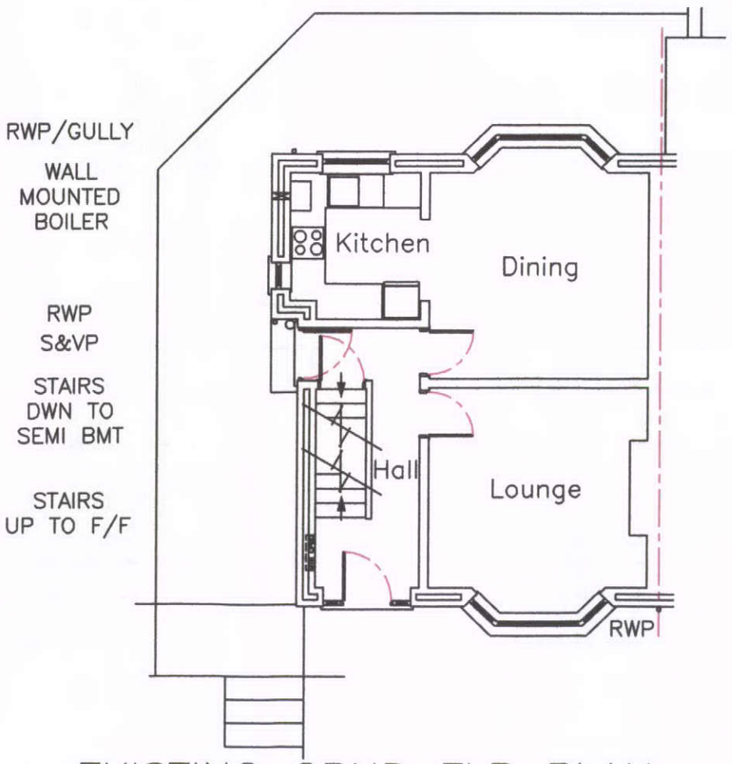

EXISTING GRND FLR PLAN
Scale 1:100

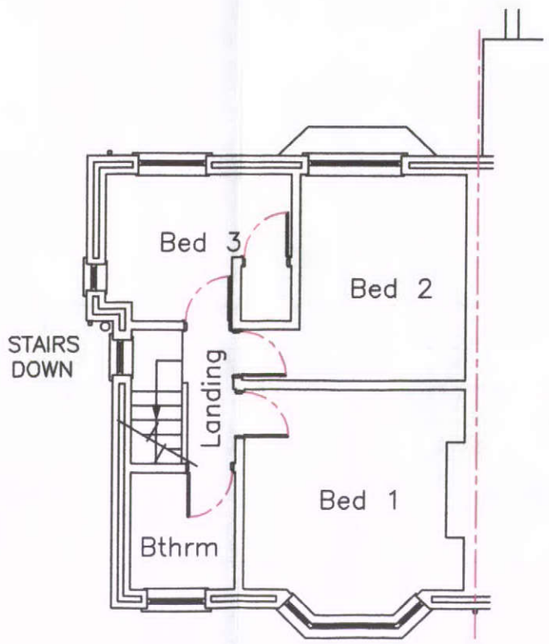

EXISTING 1st FLR PLAN
Scale 1:100

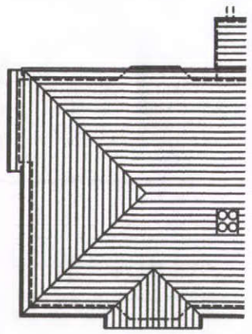

EXISTING ROOF PLAN
Scale 1:200

A	>.	>.	>.
No.	DESCRIPTION	DATE	BY

M J Whelan
Design and Build
Design and Planning Services
THIS DRAWING IS COPYRIGHT AND NO PORTION SHOULD BE COPIED OR REPRODUCED WITH OUT CONSENT OF M J WHELAN
DO NOT SCALE, DRAWING ERRORS OR OMISSIONS ARE TO BE REPORTED AND CHECKED WITH DESIGN OFFICE
M J Whelan Design and Build
49 Elnor Lane
Whaley Bridge, High Peak
Derbyshire
SK23 7EU
Tel.01663735472-07759483369
mike@whelandesign.co.uk

Scale 1:100@A3
Issue Date Jan2013
Rev. –
Job–ref ORCHAVWB
DRWG No. 200 sk3

DESCRIPTION 4 Orchard Rd, Whaley Bridge, High Peak
Proposed Extension – Existing Elevations / Plans

Form ref 000 Issue 1 Design (C:)Work\A3Drawing Sheet