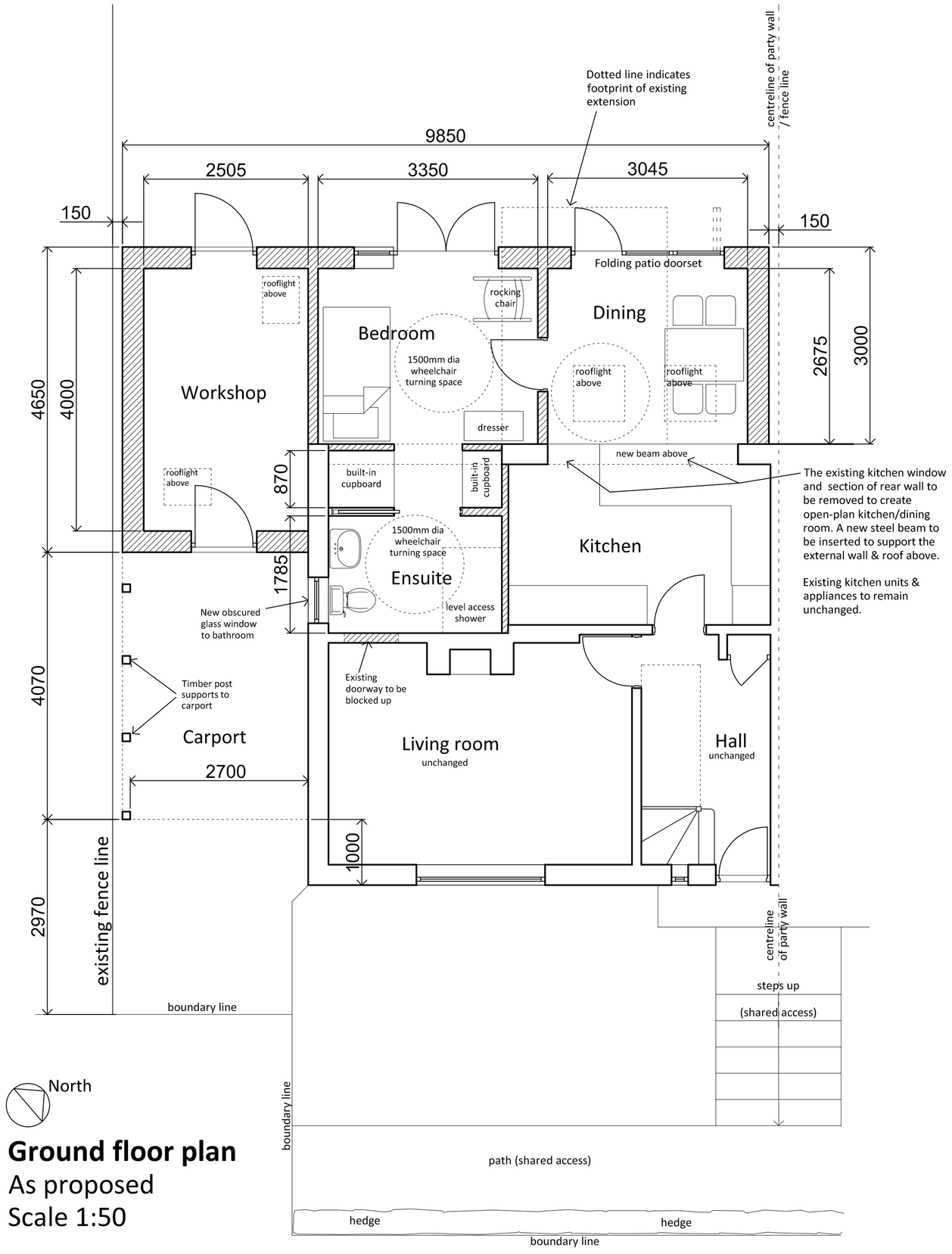

North

Ground floor plan
As proposed
Scale 1:50

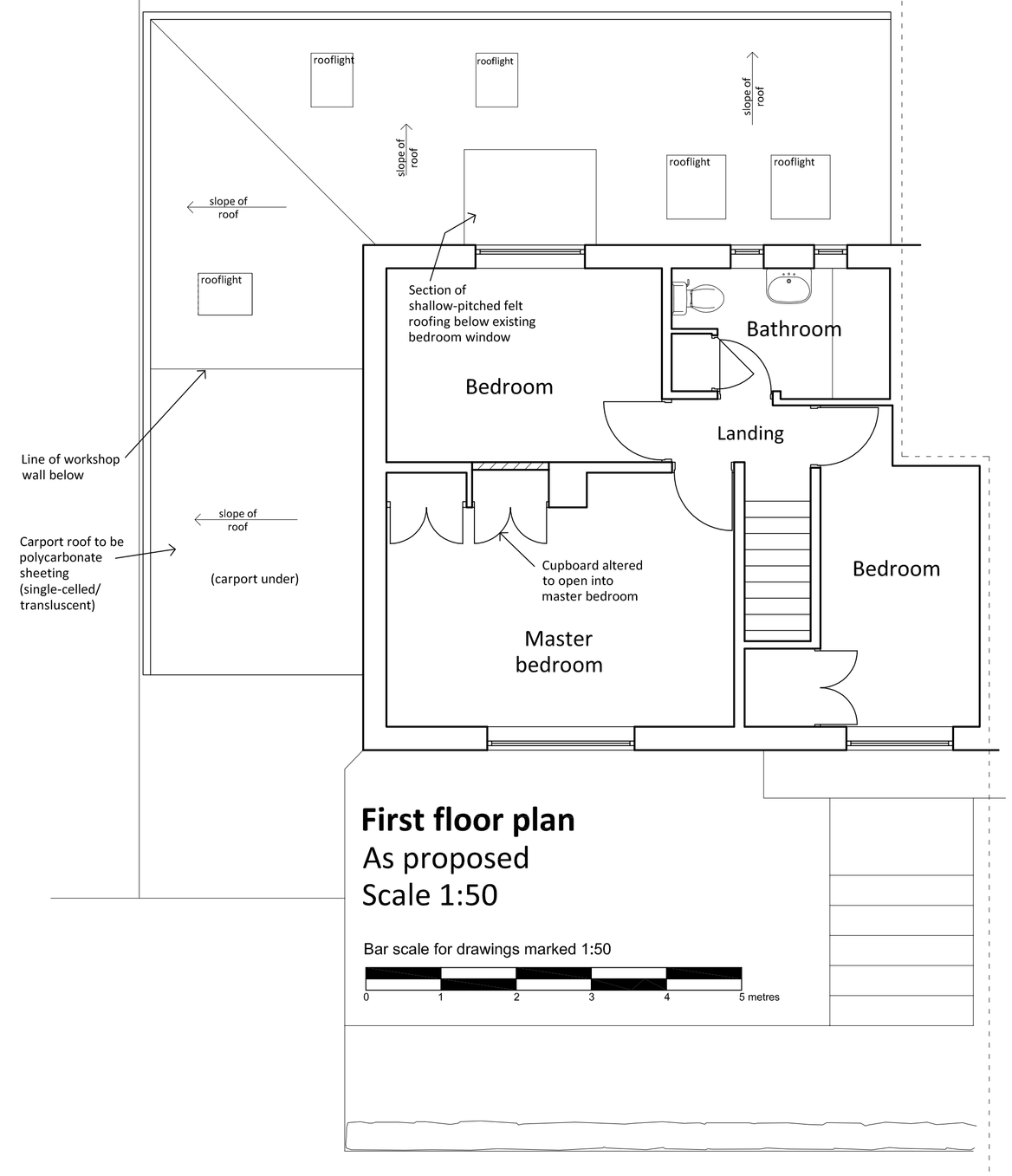

First floor plan
As proposed
Scale 1:50

Bar scale for drawings marked 1:50

0 1 2 3 4 5 metres

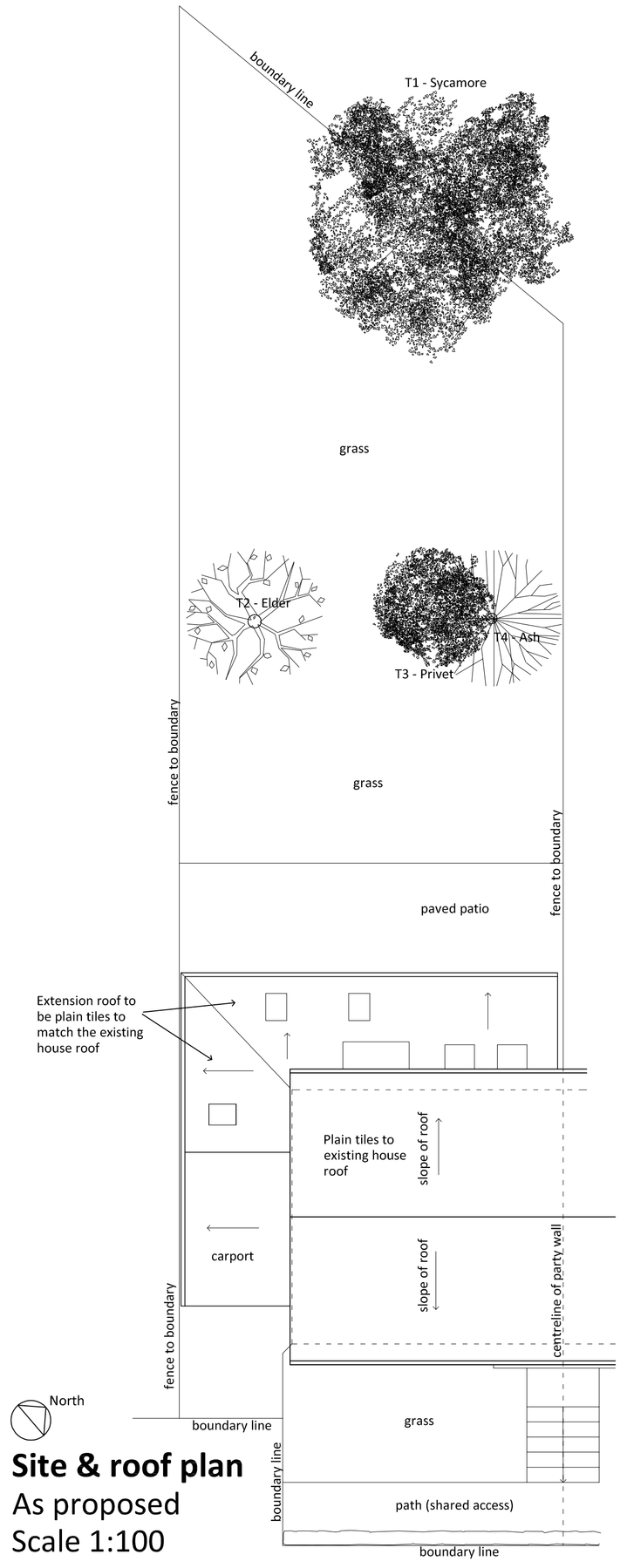

North

Site & roof plan
As proposed
Scale 1:100

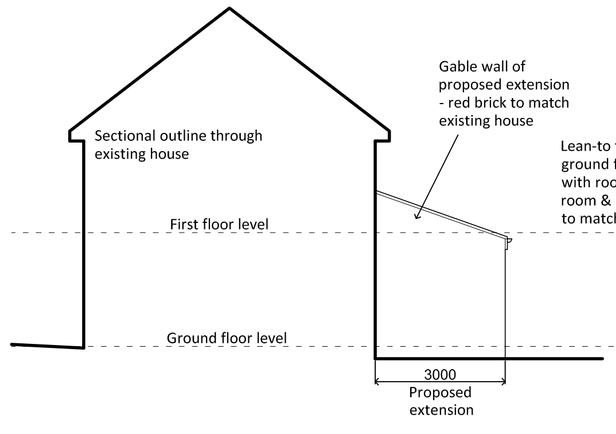

North east elevation
(& part-section)
As proposed Scale 1:100

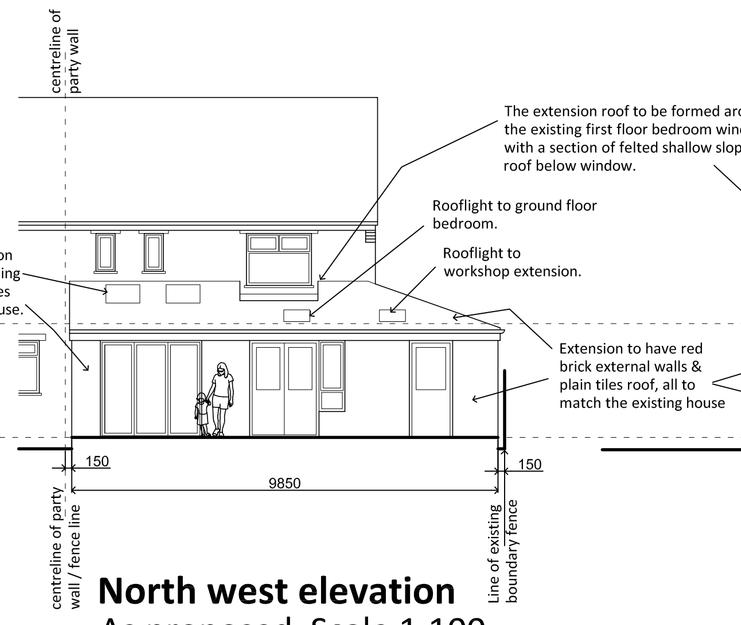

North west elevation
As proposed Scale 1:100

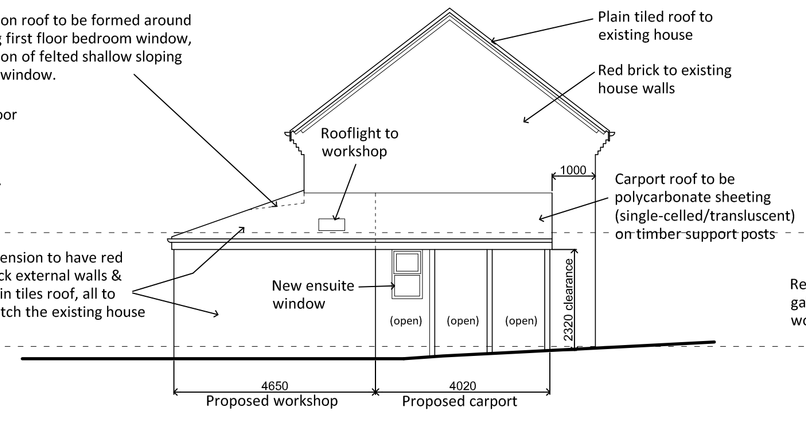

South west elevation
As proposed Scale 1:100

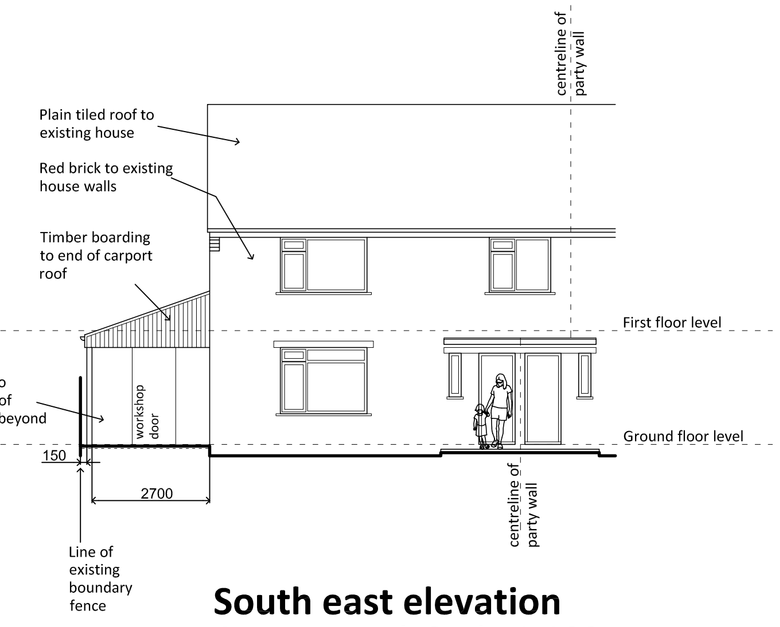

South east elevation
As proposed Scale 1:100

Rev	Details
A	First floor balcony omitted.

Purpose of issue	Revision	Date
Amended planning application	A	1 February 2013
Planning application	-	26 October 2012

Alison Grant Architects
Architecture and Access Consultancy
01422 847927 amgrant@btconnect.com www.alisongrantarchitects.co.uk

Client:	M&H Betts
Property:	33 Harris Road, Buxton SK17 9JS
Project:	Proposed extension and altrations
Title:	Proposed plans & elevations

Dwg No.	Revision	Scale	Date
065 01 02	A	1:50 & 1:100 @A1	Feb 13

All dimensions to be checked on site prior to construction.
Alison Grant Architects Ltd owns the copyright to this drawing, which must not be reproduced in whole or part without prior written permission.