Floodplain Heights Map centred on Quadrant Mews, Buxton - created 25 January 2013 Ref: [E-4045]

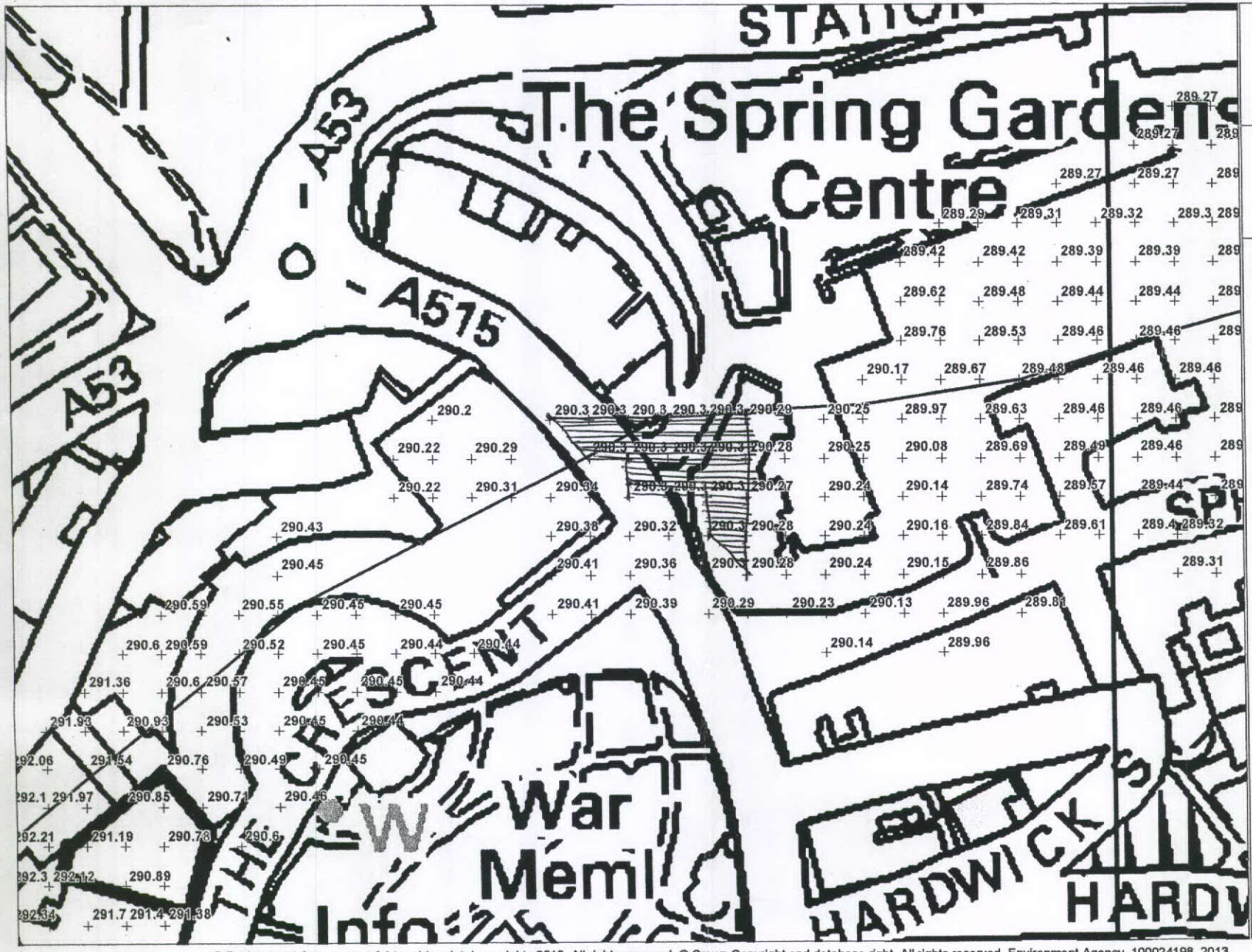

Environment Agency

Scale 1:1000

N
W E
S

Legend

x.xx — 1 in 50 year Floodplain Level (mAOD)

Source: River Wye SFRM Study, Halcrow, August 2010

Main River

A Strategic Flood Risk Assessment may be available, providing further information for this site. Please contact your Local Planning Authority to access this information as it will need to be considered within any Flood Risk Assessment submission.

© Environment Agency copyright and / or database rights 2013. All rights reserved. © Crown Copyright and database right. All rights reserved. Environment Agency, 100024198, 2013.

Contact Us: National Customer Contact Centre, PO Box 544, Rotherham, S60 1BY. Tel: 03708 506 506 (Mon-Fri 8-6). Email: enquiries@environment-agency.gov.uk

Floodplain Heights Map centred on Quadrant Mews, Buxton - created 25 January 2013 Ref: [E-4045]

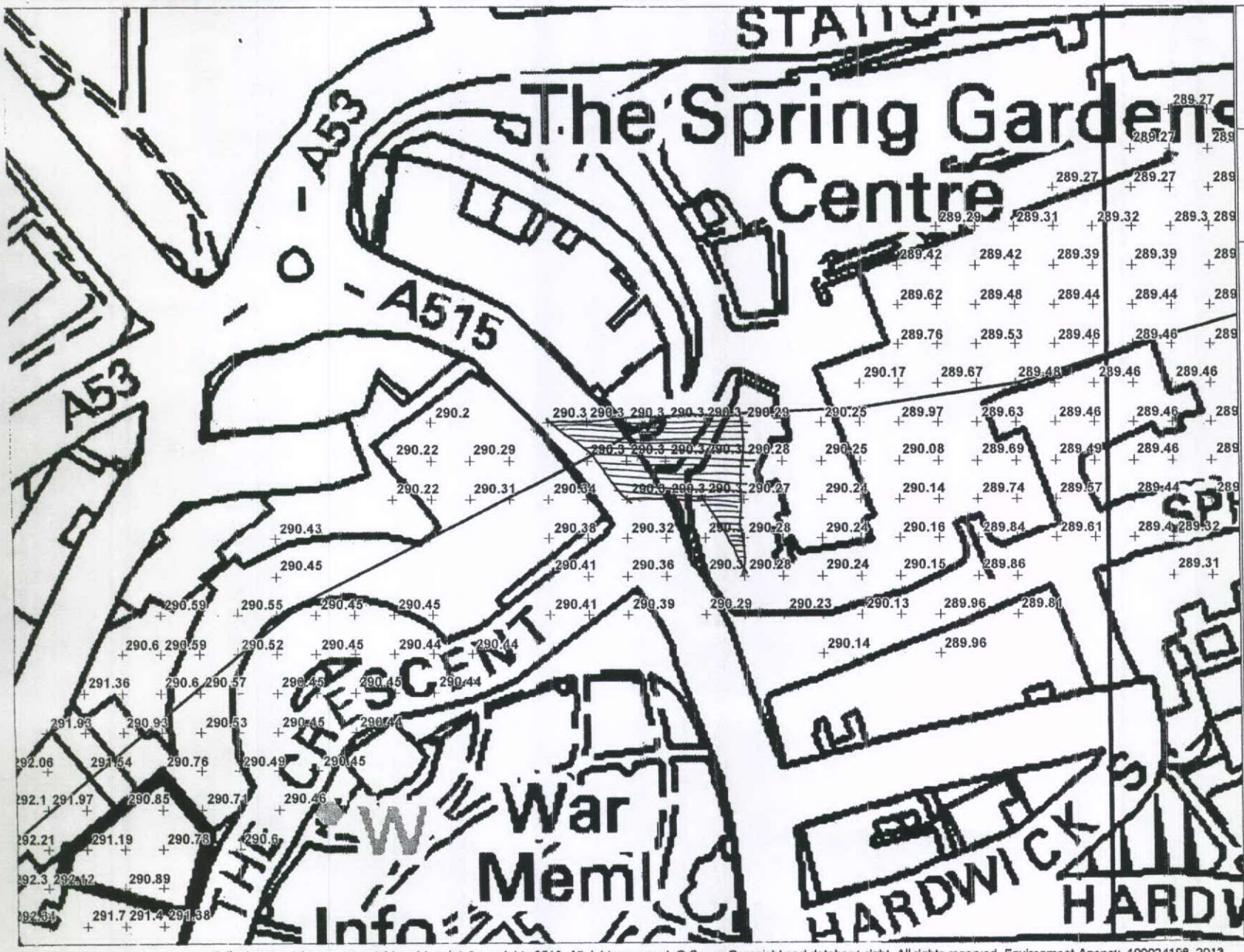

Environment Agency

Scale 1:1000

N W E S

Legend

x.xx — 1 in 50 year Floodplain Level (mAOD)

Source: River Wye SFRM Study, Halcrow, August 2010

Main River

A Strategic Flood Risk Assessment may be available, providing further information for this site. Please contact your Local Planning Authority to access this information as it will need to be considered within any Flood Risk Assessment submission.

© Environment Agency copyright and / or database rights 2013. All rights reserved. © Crown Copyright and database right. All rights reserved. Environment Agency, 100024198, 2013.

Contact Us: National Customer Contact Centre, PO Box 544, Rotherham, S60 1BY. Tel: 03708 506 506 (Mon-Fri 8-6). Email: enquiries@environment-agency.gov.uk

Floodplain Heights Map centred on Quadrant Mews, Buxton - created 25 January 2013 Ref: [E-4045]

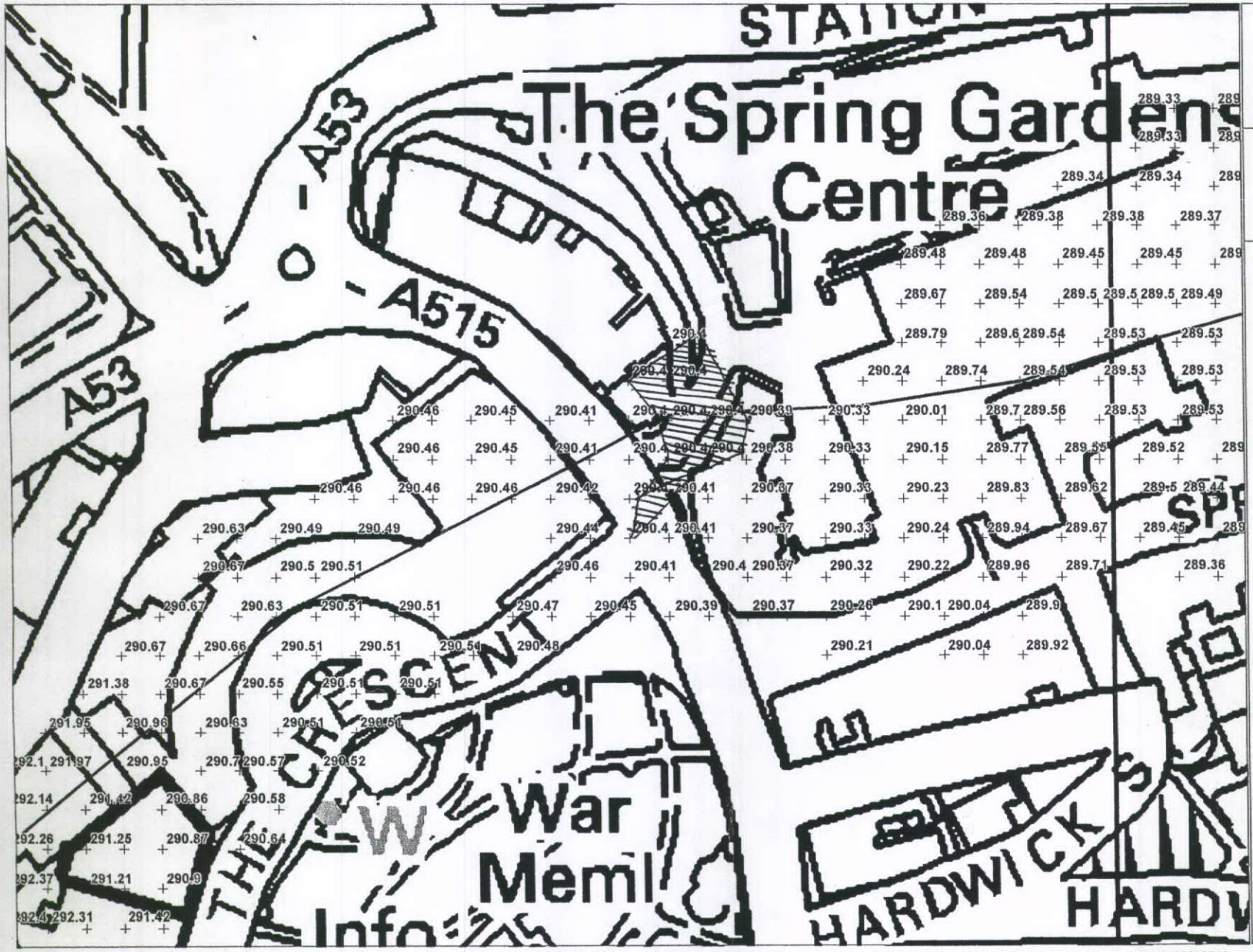

Environment Agency

Scale 1:1000

N W E S

Legend

x.xx — 1 in 75 year Floodplain Level (mAOD)

Source: River Wye SFRM Study, Halcrow, August 2010

Main River

A Strategic Flood Risk Assessment may be available, providing further information for this site. Please contact your Local Planning Authority to access this information as it will need to be considered within any Flood Risk Assessment submission.

© Environment Agency copyright and / or database rights 2013. All rights reserved. © Crown Copyright and database right. All rights reserved. Environment Agency, 100024198, 2013.

Contact Us: National Customer Contact Centre, PO Box 544, Rotherham, S60 1BY. Tel: 03708 506 506 (Mon-Fri 8-6). Email: enquiries@environment-agency.gov.uk

Floodplain Heights Map centred on Quadrant Mews, Buxton - created 25 January 2013 Ref: [E-4045]

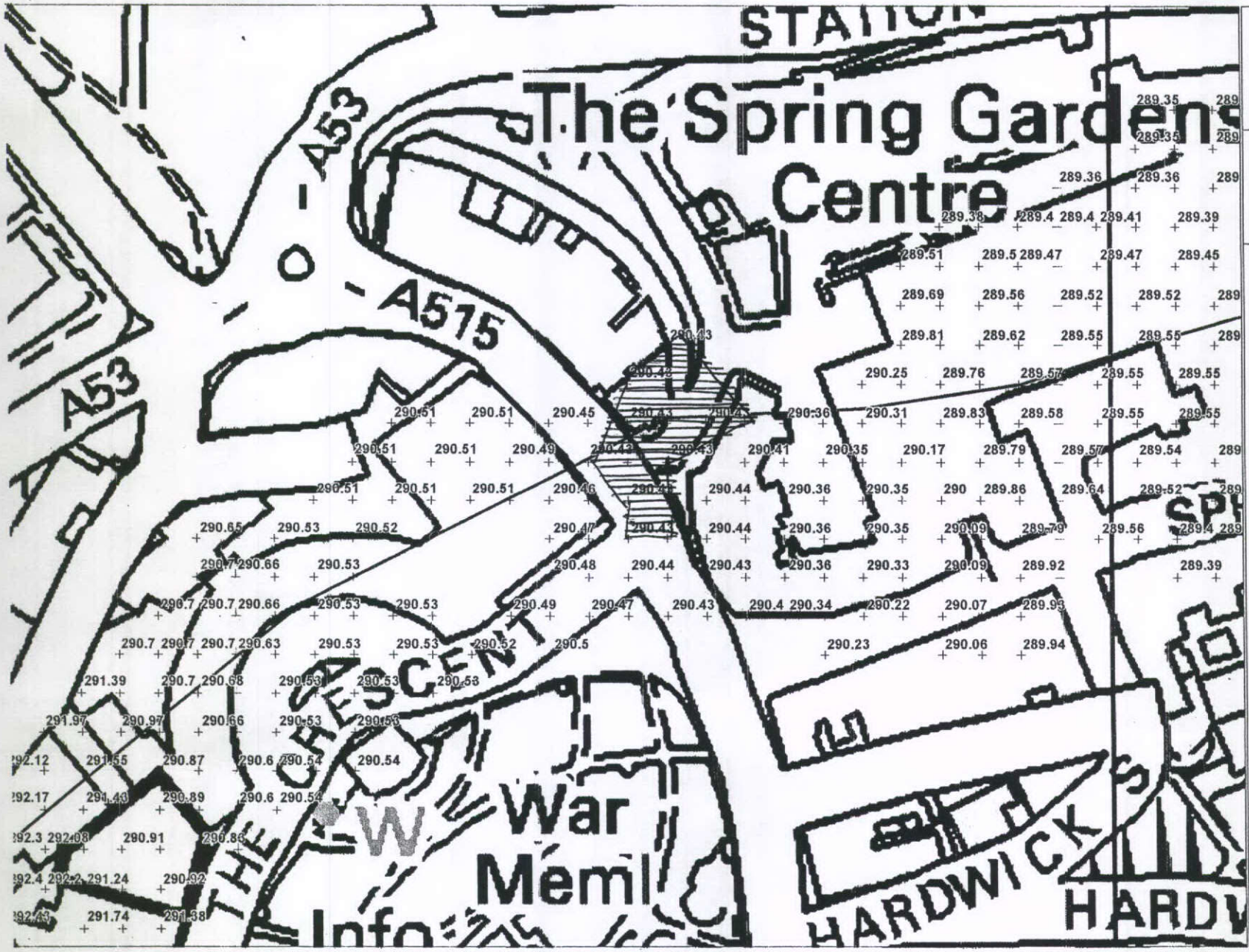

Scale 1:1000

N
W E
S

Legend

x.xx
1 in 100 year Floodplain Level (mAOD)

Source:
River Wye SFRM Study, Halcrow, August 2010

Main River

A Strategic Flood Risk Assessment may be available, providing further information for this site. Please contact your Local Planning Authority to access this information as it will need to be considered within any Flood Risk Assessment submission.

© Environment Agency copyright and / or database rights 2013. All rights reserved. © Crown Copyright and database right. All rights reserved. Environment Agency, 100024198, 2013.

Contact Us: National Customer Contact Centre, PO Box 544, Rotherham, S60 1BY. Tel: 03708 506 506 (Mon-Fri 8-6). Email: enquiries@environment-agency.gov.uk

Floodplain Heights Map centred on Quadrant Mews, Buxton - created 25 January 2013 Ref: [E-4045]

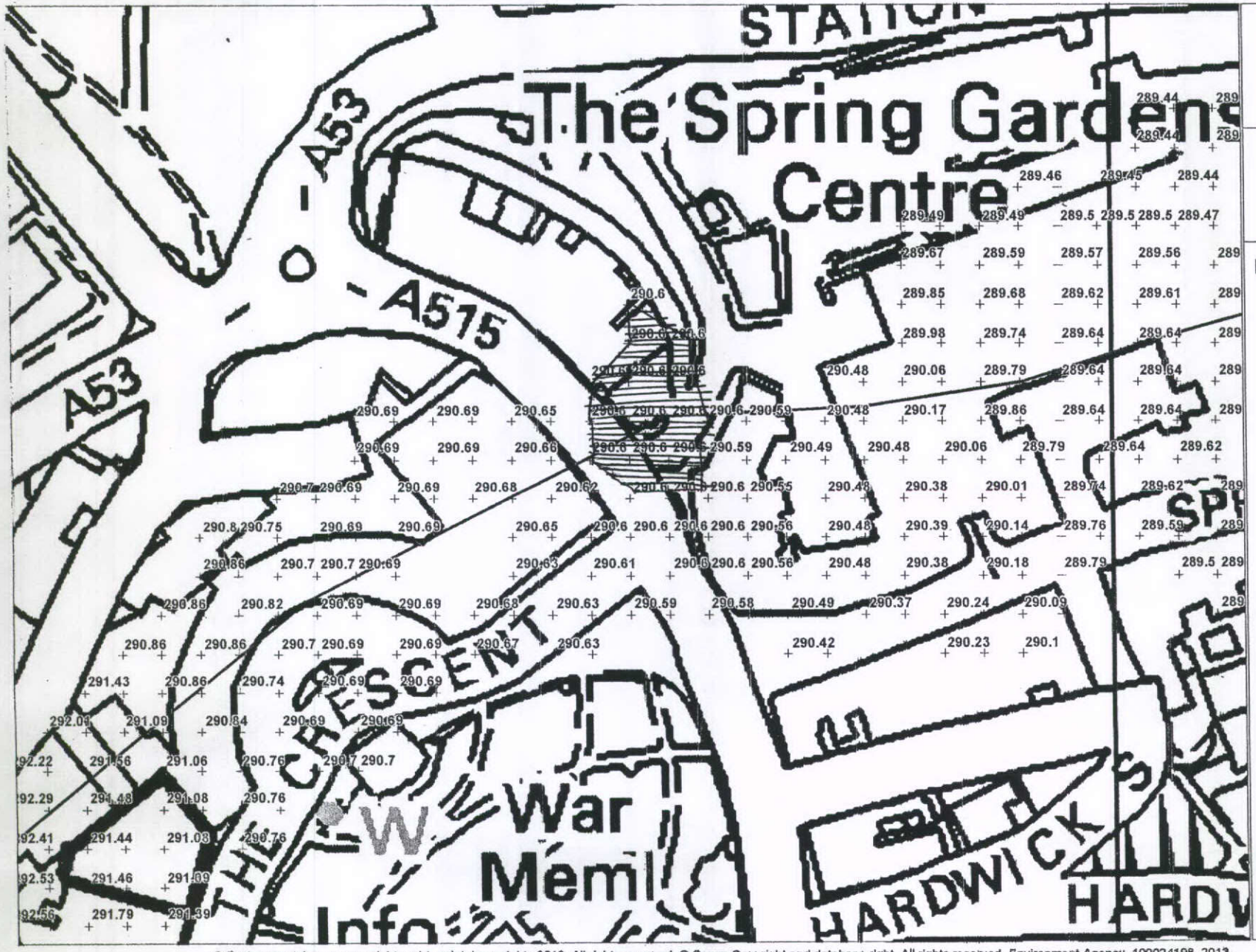

Environment Agency

Scale 1:1000

N
W
E
S

Legend

x.xx — 1 in 100 year + Climate Change Floodplain Level (mAOD)

Source: River Wye SFRM Study, Halcrow, August 2010

Main River

A Strategic Flood Risk Assessment may be available, providing further information for this site. Please contact your Local Planning Authority to access this information as it will need to be considered within any Flood Risk Assessment submission.

© Environment Agency copyright and / or database rights 2013. All rights reserved. © Crown Copyright and database right. All rights reserved. Environment Agency, 100024198, 2013.

Contact Us: National Customer Contact Centre, PO Box 544, Rotherham, S60 1BY. Tel: 03708 506 506 (Mon-Fri 8-6). Email: enquiries@environment-agency.gov.uk

Floodplain Heights Map centred on Quadrant Mews, Buxton - created 25 January 2013 Ref: [E-4045]

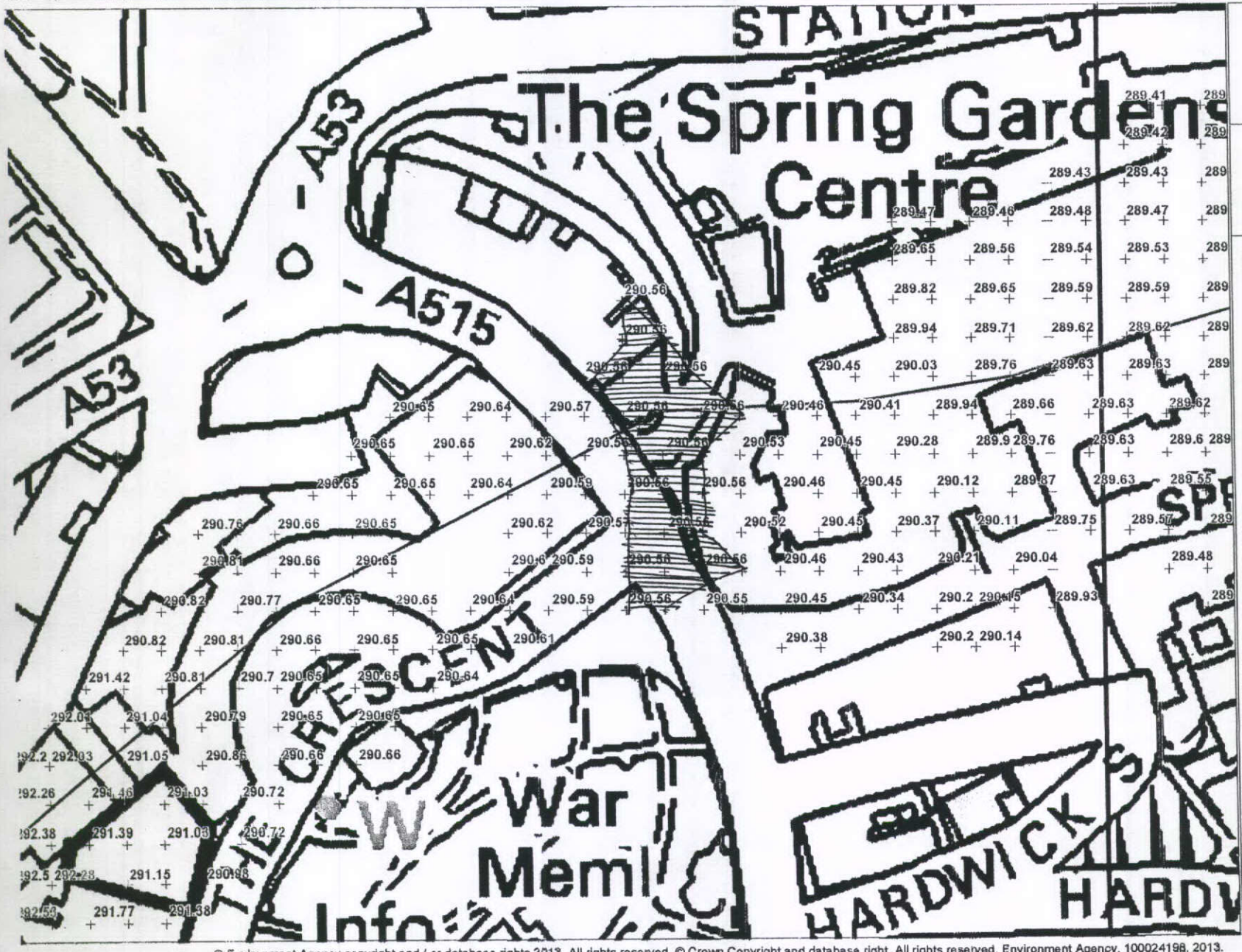

Scale 1:1000

N
W E
S

Legend

x.xx 1 in 200 year Floodplain Level (mAOD)

Source: River Wye SFRM Study, Halcrow, August 2010

Main River

A Strategic Flood Risk Assessment may be available, providing further information for this site. Please contact your Local Planning Authority to access this information as it will need to be considered within any Flood Risk Assessment submission.

© Environment Agency copyright and / or database rights 2013. All rights reserved. © Crown Copyright and database right. All rights reserved. Environment Agency, 100024198, 2013.

Contact Us: National Customer Contact Centre, PO Box 544, Rotherham, S60 1BY. Tel: 03708 506 506 (Mon-Fri 8-6), Email: enquiries@environment-agency.gov.uk

Floodplain Heights Map centred on Quadrant Mews, Buxton - created 25 January 2013 Ref: [E-4045]

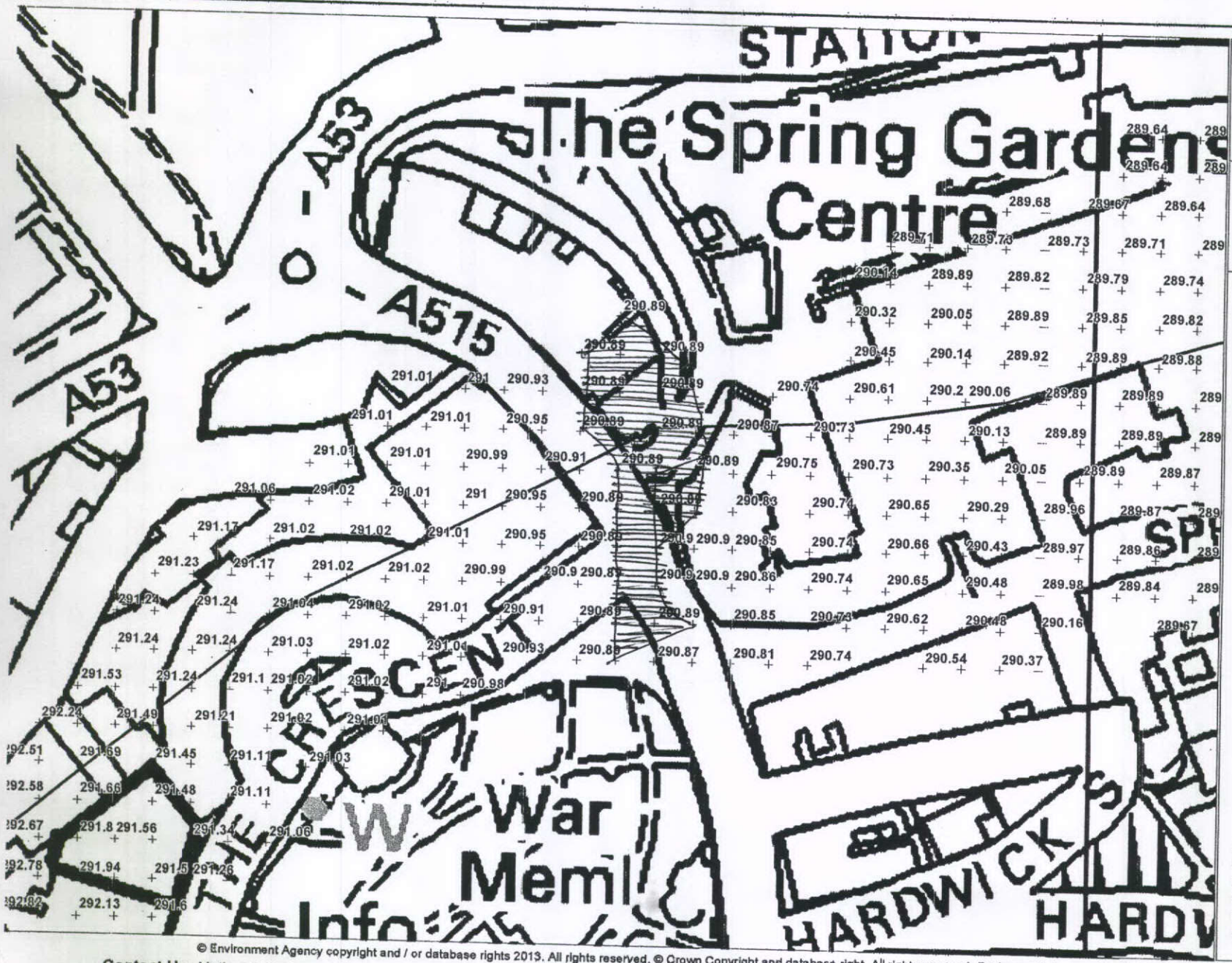

Environment Agency

Scale 1:1000

N W E S

Legend

x.xx — 1 in 1000 year Floodplain Level (mAOD)

Source: River Wye SFRM Study, Halcrow, August 2010

Main River

A Strategic Flood Risk Assessment may be available, providing further information for this site. Please contact your Local Planning Authority to access this information as it will need to be considered within any Flood Risk Assessment submission.

© Environment Agency copyright and / or database rights 2013. All rights reserved. © Crown Copyright and database right. All rights reserved. Environment Agency, 100024198, 2013.

Contact Us: National Customer Contact Centre, PO Box 544, Rotherham, S60 1BY. Tel: 03708 506 506 (Mon-Fri 8-6). Email: enquiries@environment-agency.gov.uk