HPK/2013/0010

SITE PLANS 1:1250 AND 1:500

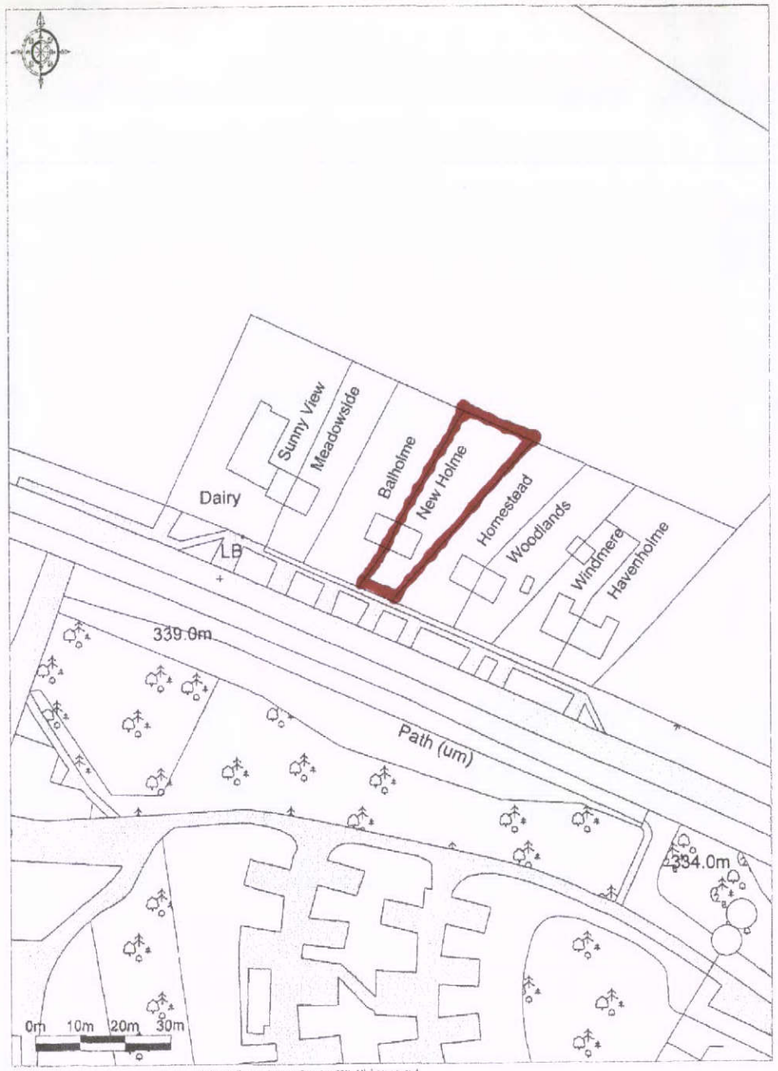

Promap®
Ordnance Survey © Crown Copyright 2011. All rights reserved.
Licence number 100020449 Plotted Scale - 1:1250

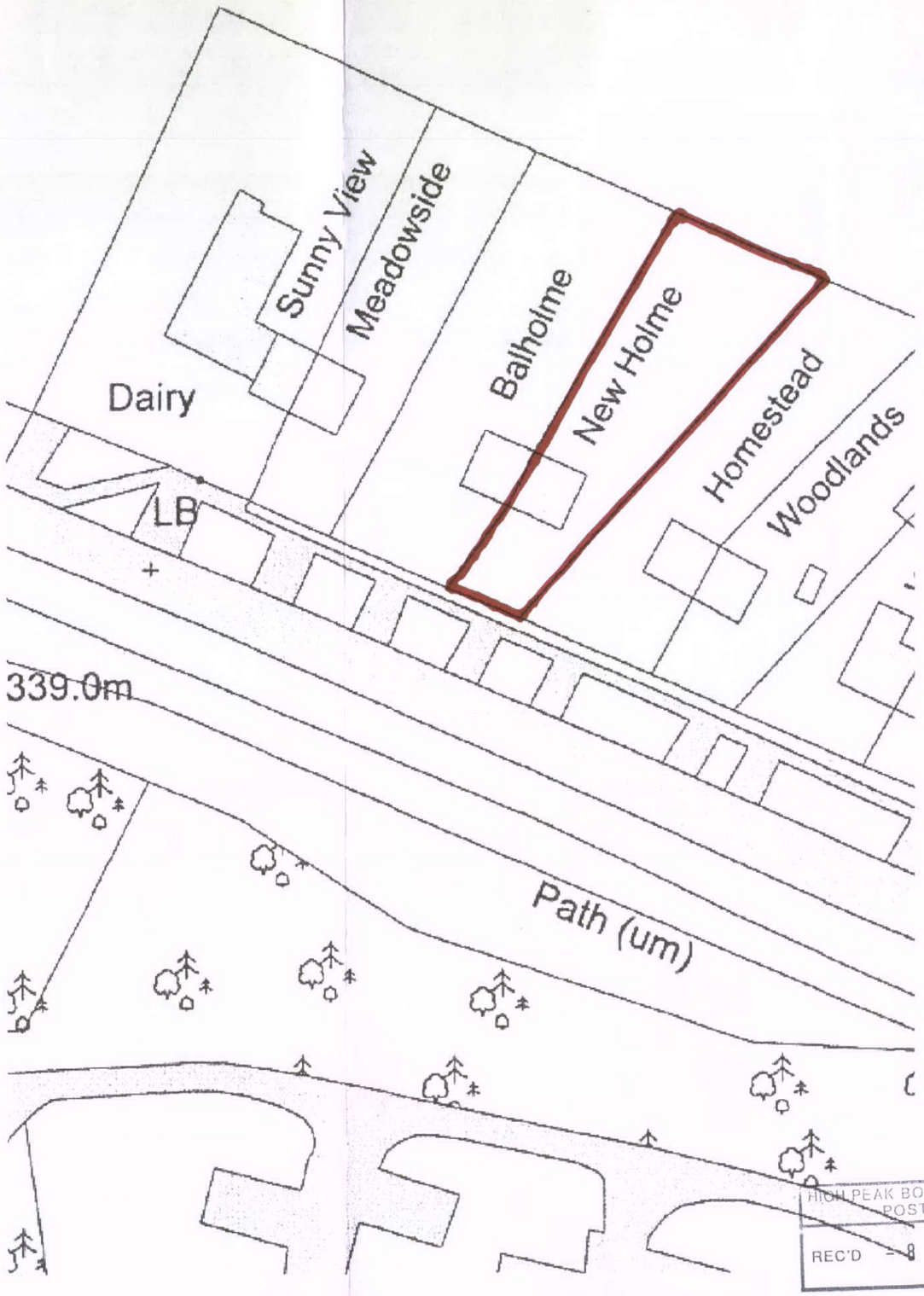

NORTH

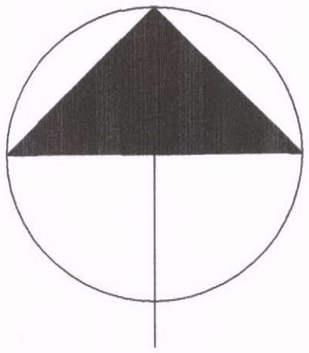

SUNNYFIELDS

NEWHOLME, BRIERLOW ROAD, BUXTON

DWG: SITE PLAN

1:1250/500	CHECKED:
DATE: JAN'13	DRAWN:

REVISIONS

©THIS DRAWING AND THE BUILDING WORKS DEPICTED ARE THE COPYRIGHT OF AJS ARCHITECTURE AND MAY NOT BE REPRODUCED OR AMENDED EXCEPT BY WRITTEN PERMISSION. NO LIABILITY WILL BE ACCEPTED FOR AMENDMENTS MADE BY OTHER PERSONS. - DO NOT SCALE OFF DRAWING, CONFIRM ALL DIMS ON SITE

A.J.S ARCHITECTURE
32 carr road.
buxton.
derbyshire.
sk17 6wf.
h: 01298 26062
m: 07794 400237



HIGH PEAK BOROUGH COUNCIL
POST ROOM
REC'D - 8 JAN 2013

SITE PLAN 01

NEWHOLME