Old Cross, Old Glossop



PROPOSED KEYPLAN (Scale 1:100)

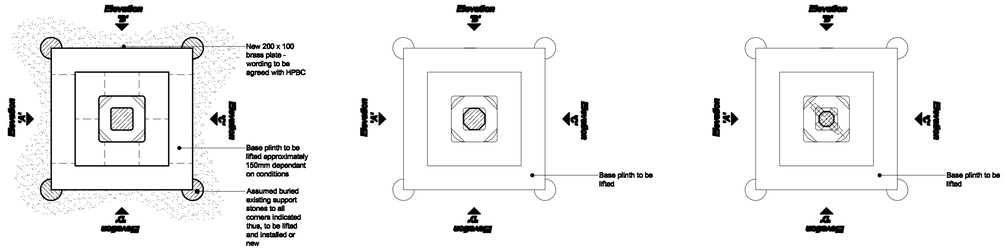

Proposed Section C-C (Showing Proposed Plan)

Proposed Section B-B (Showing Proposed Plan)

Proposed Section A-A (Showing Proposed Plan)

PROPOSED PLAN SECTIONS (Scale 1:50)

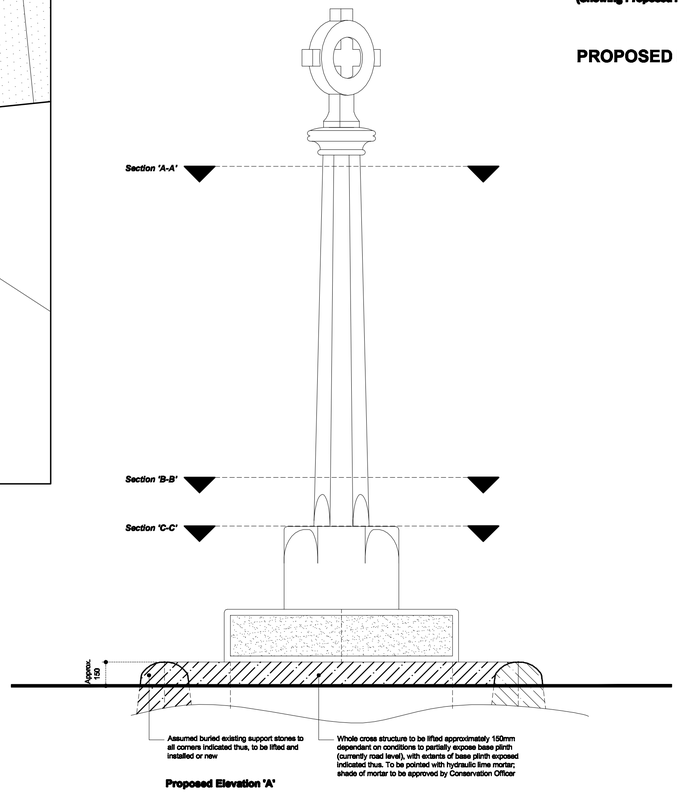

Proposed Elevation 'A'

PROPOSED ELEVATION A (Scale 1:20)



Proposed Elevation 'B'

Proposed Elevation 'C'

Proposed Elevation 'D'

PROPOSED ELEVATIONS B, C, AND D (Scale 1:50)

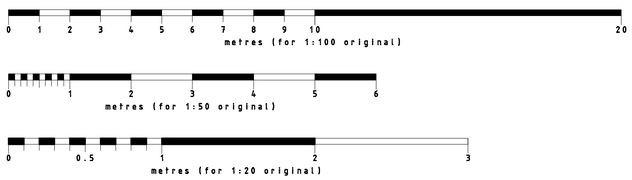

NOTES

All dimensions are to be checked on site and any discrepancies referred to the designer prior to proceeding. Do not scale off this drawing . All levels are to be confirmed on site prior to proceeding with the work. All discrepancies between information shown on the drawing and the information shown on the specification are to be referred to the designer prior to proceeding with the works. All component sizes and references to be checked prior to the ordering of materials. Positions of existing drain runs and associated installations to be confirmed prior to proceeding and drains checked as necessary. All relevant boundary positions to be checked prior to proceeding. Any on site design changes must be reported to the designer and agreed with the relevant authority prior to proceeding. Levels shown are related to an arbitrary datum and therefore not related to ordnance datum.

Revision	Date	Details
B	23.10.12	Proposal annotation amended
A	22.10.12	Proposal annotation amended

ra grundy
R.A.Grundy Architectural Services
38, PARK ROAD, HADFIELD, GLOSSOP, DERBYSHIRE SK13 2AH
TEL.: 0774 501 3862 E-MAIL: ragbombay@hotmail.co.uk

Project:	Proposed Remedial Works to: The Old Cross, Old Cross, Old Glossop Derbyshire
Client:	High Peak Borough Council / Crofer Construction
Drawing Title:	PROPOSED PLANS & ELEVATIONS **OPTION III**
Drawn by:	R.G.
Date:	20th October 2012
Drawing No.:	1210P.04
Revision:	B
Scale:	As shown @ A1