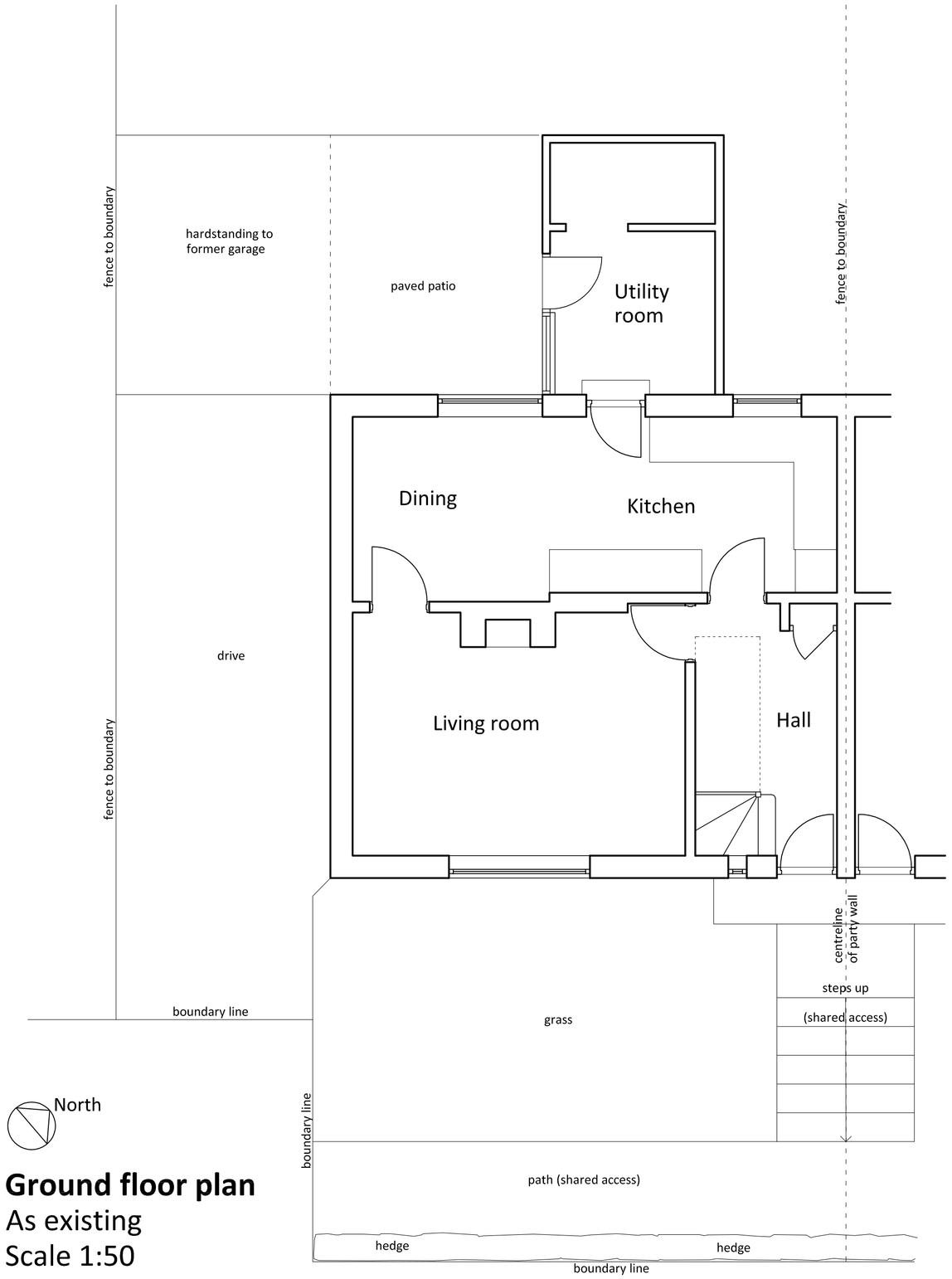

North

Ground floor plan
As existing
Scale 1:50

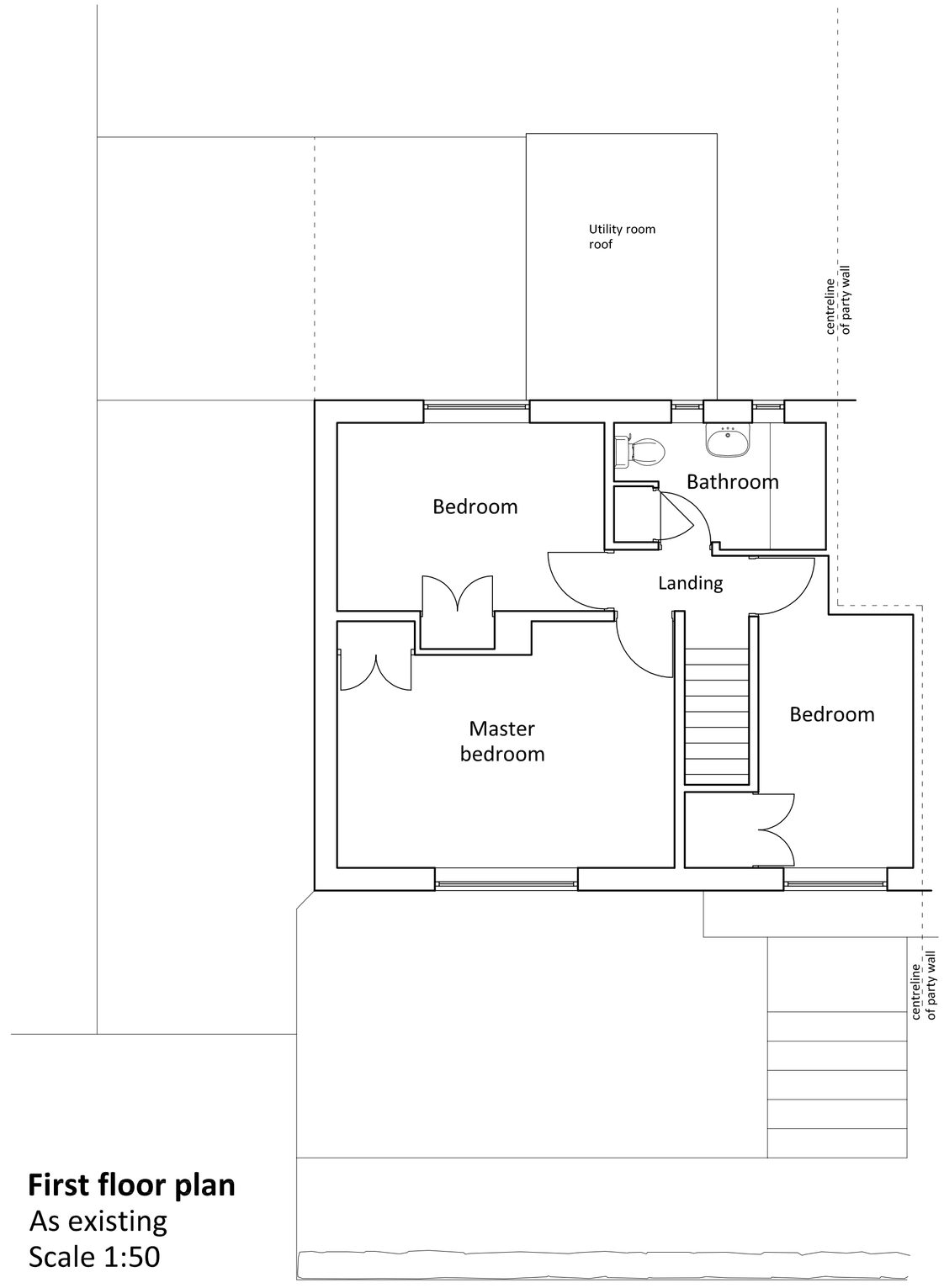

First floor plan
As existing
Scale 1:50

Bar scale for drawings marked 1:50

0 1 2 3 4 5 metres

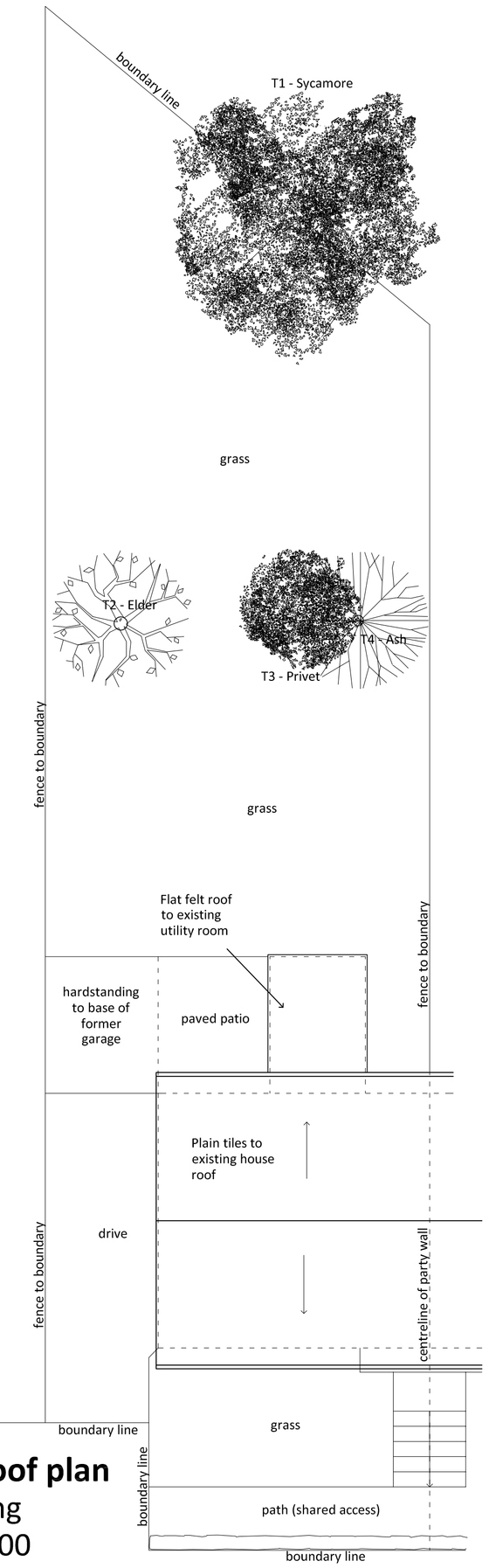

North

Site & roof plan
As existing
Scale 1:100

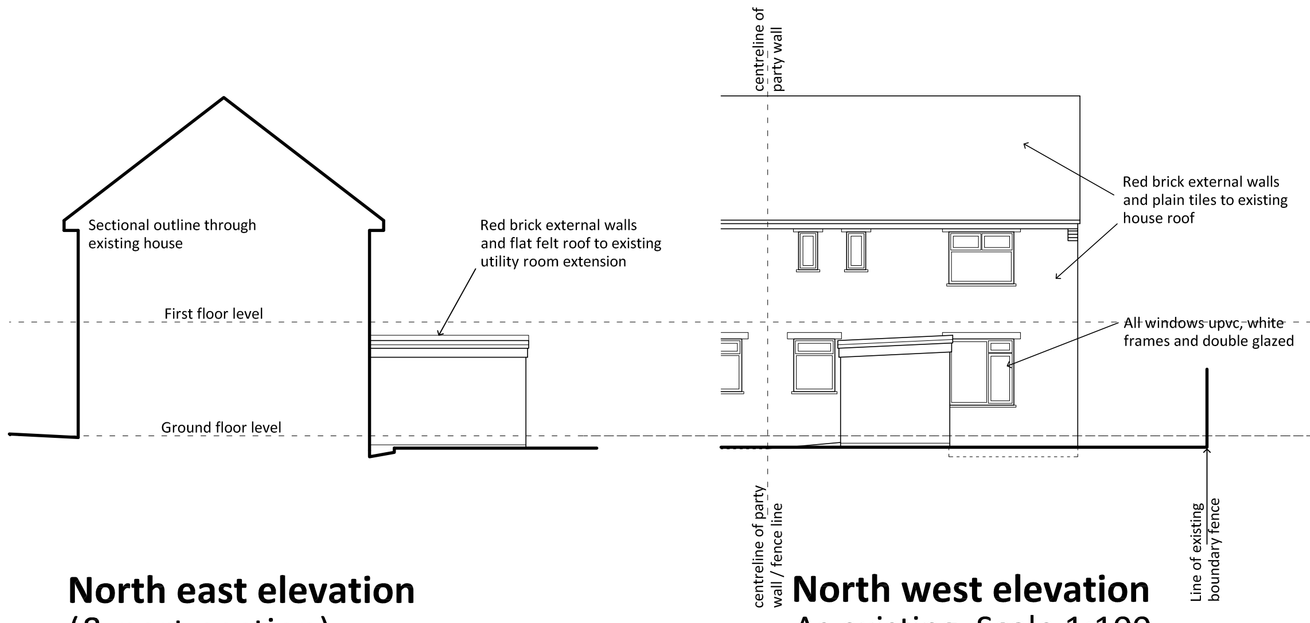

North east elevation
(& part-section)
As existing Scale 1:100

North west elevation
As existing Scale 1:100

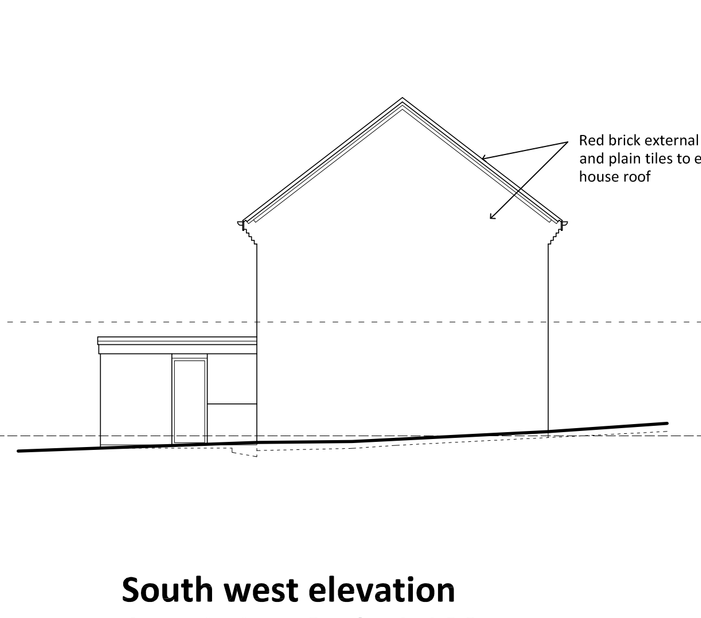

South west elevation
As existing Scale 1:100

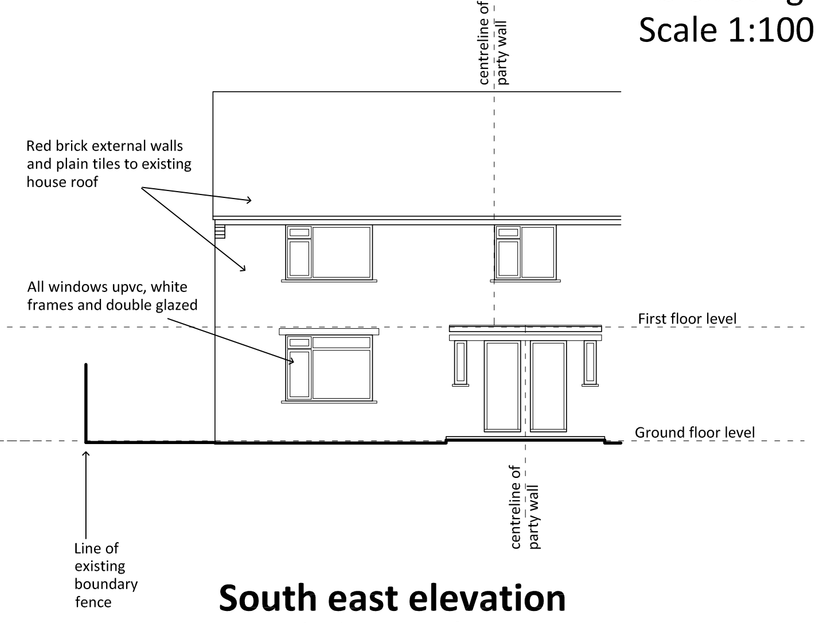

South east elevation
As existing Scale 1:100

Bar scale for drawings marked 1:100

0 1 2 3 4 5 6 7 8 9 10 metres

Planning application - 26 Oct 2012
Purpose of issue *Revision* *Date*

Alison Grant Architects
Architecture and Access Consultancy
01422 847927 amgrant@btconnect.com www.alisongrantarchitects.co.uk

Client:	M&H Betts
Property:	33 Harris Road, Buxton SK17 9JS
Project:	Proposed extension and altrations
Title:	Existing plans & elevations

Dwg No.	Revision	Scale	Date
065 01 01	-	1:50 & 1:100 @A1	Oct 12

All dimensions to be checked on site prior to construction.
Alison Grant Architects Ltd owns the copyright to this drawing, which must not be reproduced in whole or part without prior written permission.