HPK/2012/0353

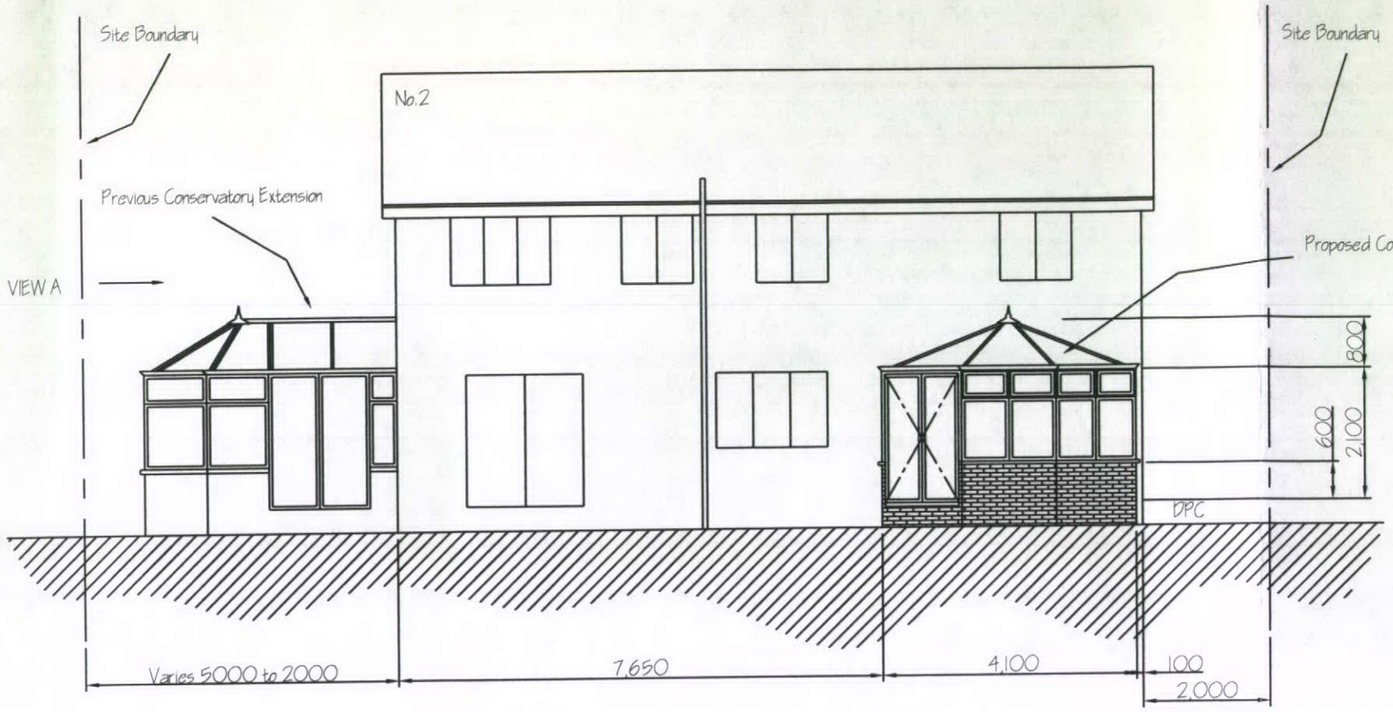

PROPOSED REAR ELEVATION

HIGH PEAK BOROUGH COUNCIL
GLOSSOP SITE
RECEIVED
20 JUN 2012
FILE REF

PROPOSED SIDE ELEVATION VIEW B

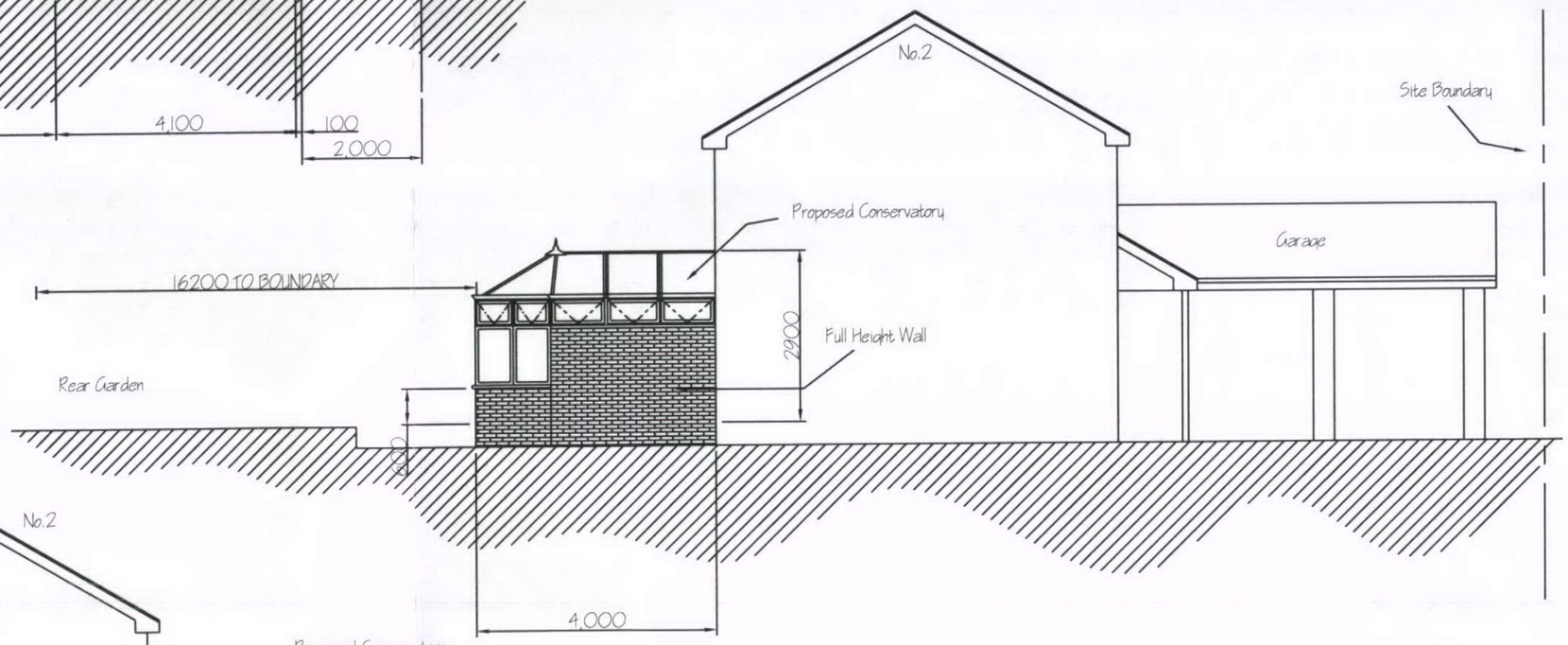

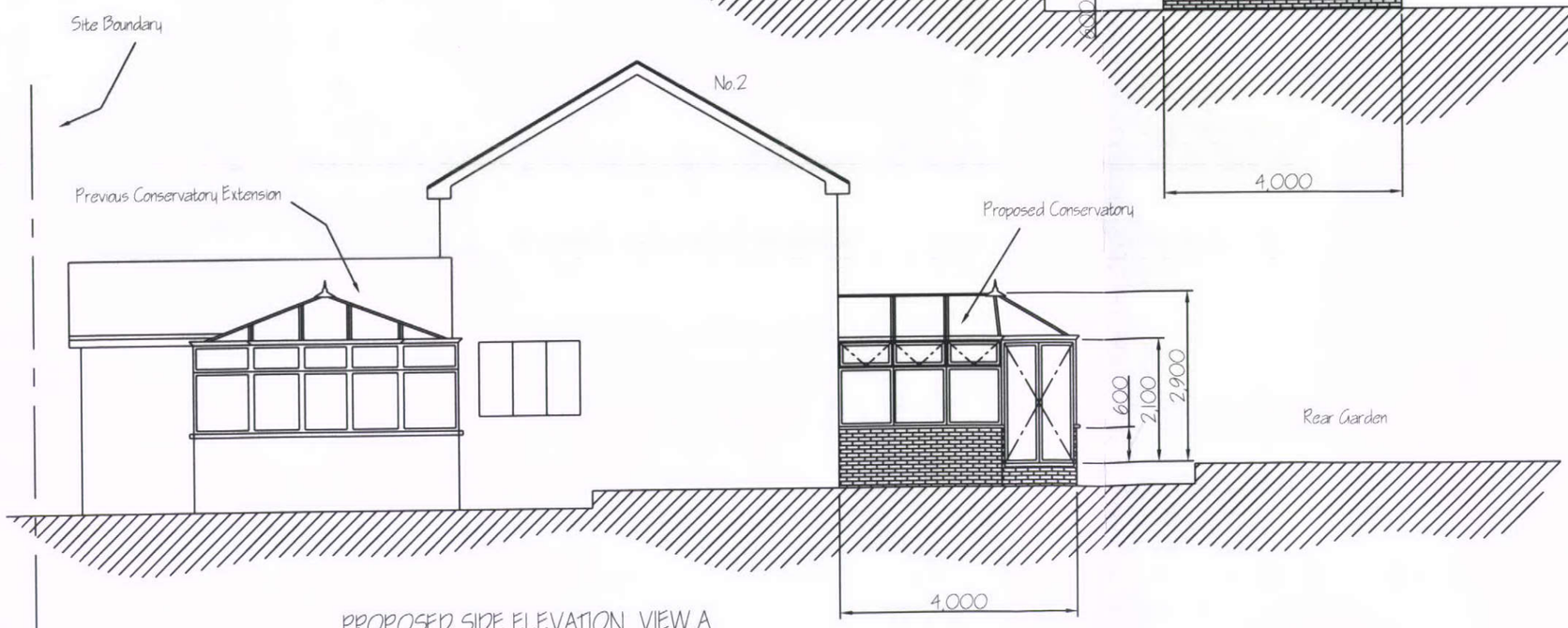

PROPOSED SIDE ELEVATION VIEW A

NOTE
This drawing to be read in conjunction with drawings AW299, AW301 & AW302

2 Highbank Road, Shirebrook, Glossop, SK13 8SU

TITLE: PROPOSED REAR CONSERVATORY SHOWING PROPOSED ELEVATION DETAILS	SCALE 1:100
	DRAWN BY A.W.
	DATE 1/06/12
	DRAWING No. AW300
	SHEET 2 OF 4 REV