HPK/2011/0689
09 DEC 2011

EXISTING BUILDINGS

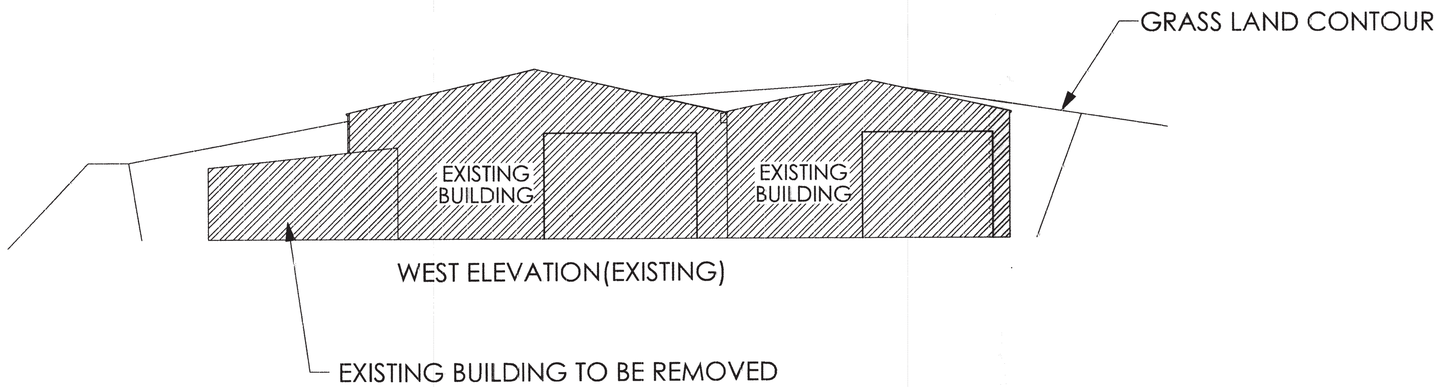

WEST ELEVATION(EXISTING)

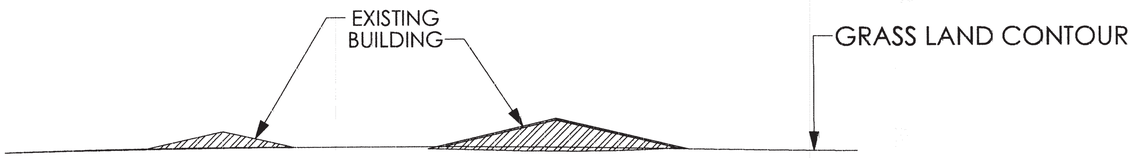

EAST ELEVATION(EXISTING)
THIS VIEW IS OBSTRUCTED BY EXISTING GRASS BANK

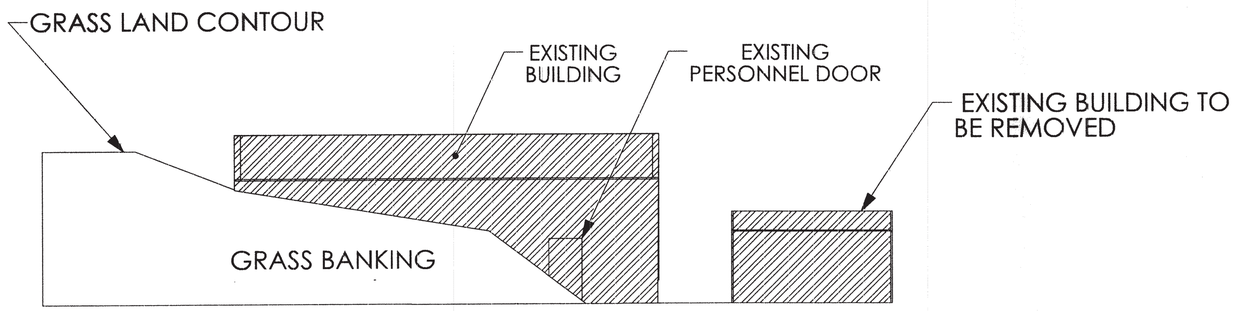

NORTH ELEVATION (EXISTING)

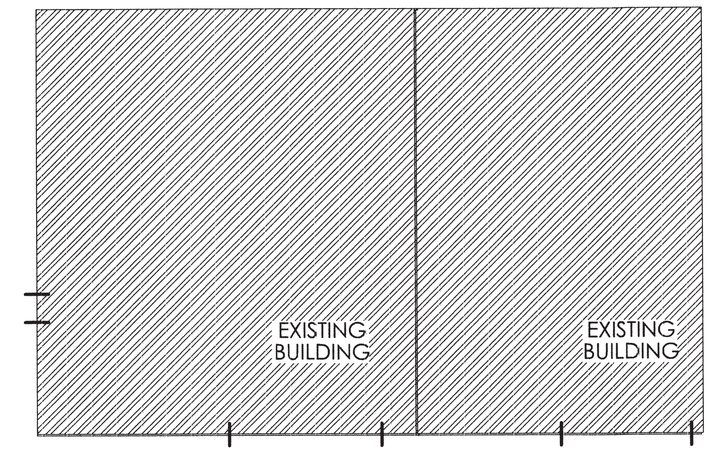

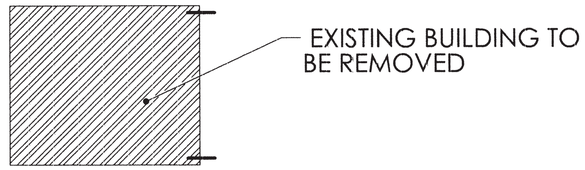

PLAN VIEW (EXISTING)

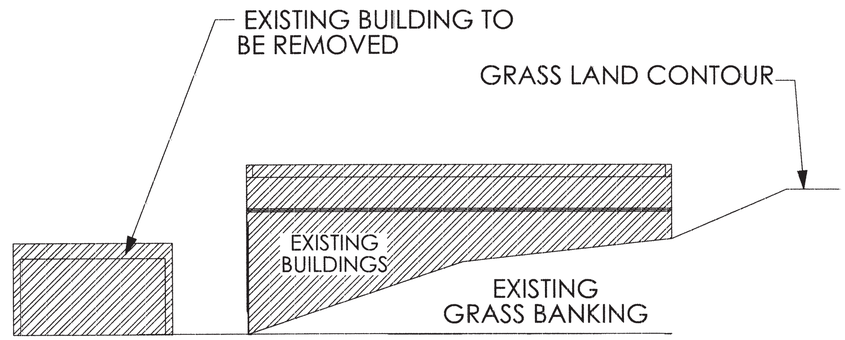

SOUTH ELEVATION(EXISTING)

DOCUMENT REFERENCE NUMBER: A3

ALL DIMENSIONS IN METERS UNLESS OTHERWISE STATED

ALL DIMENSION SUBJECT TO A MANUFACTURING TOLERANCE OF +/- 5% UNLESS OTHERWISE STATED

Mr P Ryder		
Proposed Replacement of Exsisting Agricultral Storage Units Stable Lane, Burbage, Buxton SK17 6UF		
DRAWN DATE: 22-11-2011		A1
WEIGHT:	SCALE:1:100	SHEET 4 OF 6