SITE PLAN AS EXISTING & PHOTO RECORD 1:100

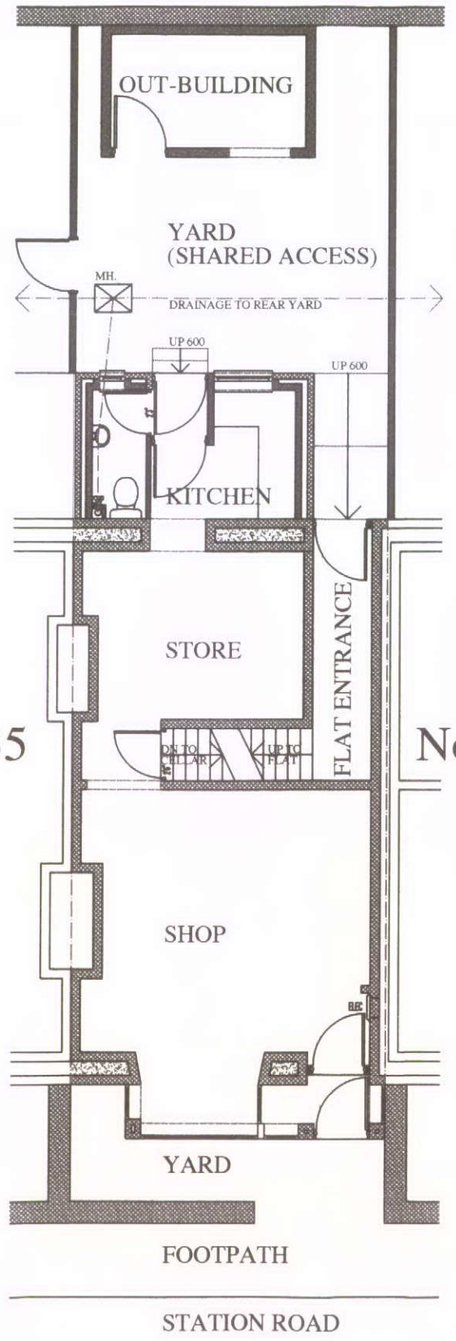















DOVE HOLES
37 STATION ROAD,

HDK/2011/0209

12 APR 2011

DWG: GROUND FLOOR FLAT
37 STATION ROAD
DOVE HOLES

REVISIONS:

1:100 | CHECKED:
DATE: APRIL 11 | DRAWN:

©THIS DRAWING AND THE BUILDING WORKS DEPICTED ARE THE COPYRIGHT OF AJS ARCHITECTURE AND MAY NOT BE REPRODUCED OR AMENDED EXCEPT BY WRITTEN PERMISSION. NO LIABILITY WILL BE ACCEPTED FOR AMENDMENTS MADE BY OTHER PERSONS. - DO NOT SCALE OFF DRAWING, CONFIRM ALL DIMS ON SITE

A.J.S ARCHITECTURE
32 carr road.
buxton.
derbyshire.
sk17 6wf.
h: 01298 26062
m: 07794 400237

EXISTING 01

37 STATION ROAD