APK/2012/0279

10 MAY 2012

Note:
This drawing to be read in conjunction with:
00-02 Gen Arrangement dwgs as proposed
00-03 1:1250 Site Location Plan

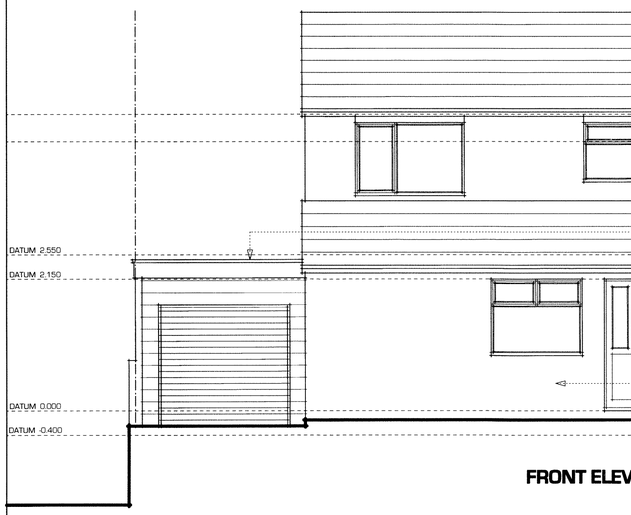

FRONT ELEVATION

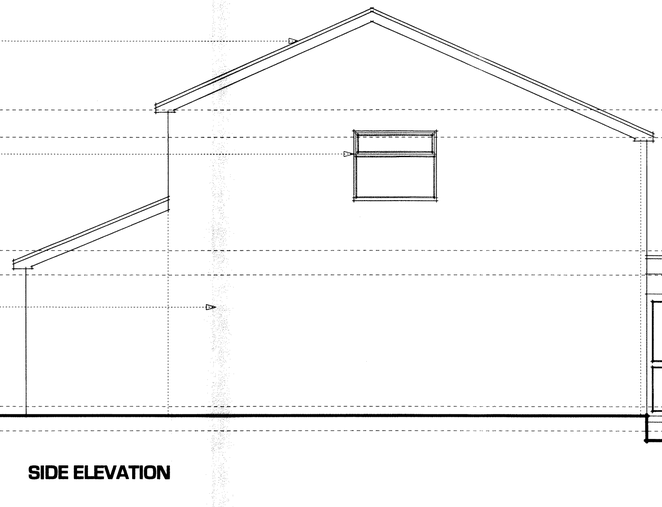

SIDE ELEVATION

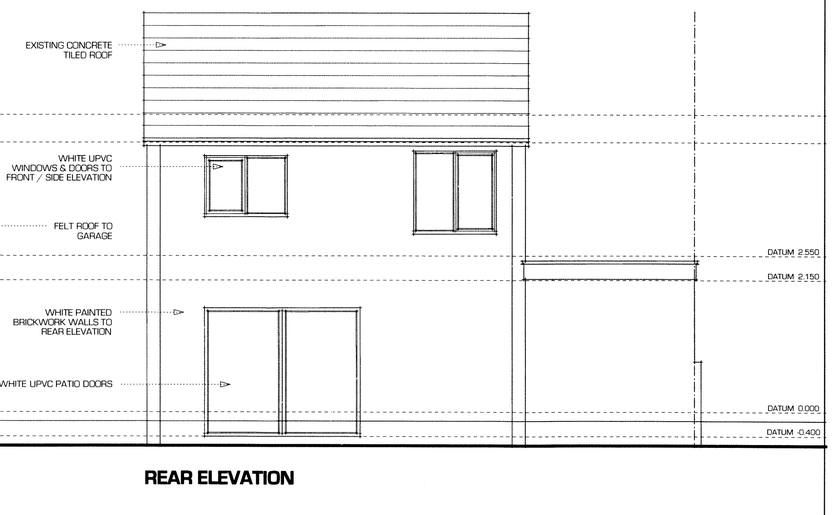

REAR ELEVATION

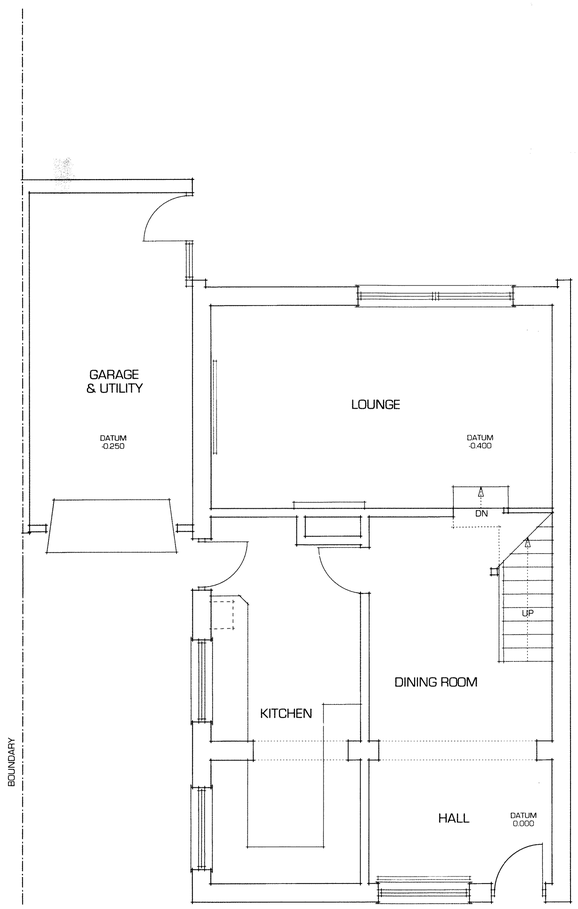

EXISTING GROUND FLOOR PLAN

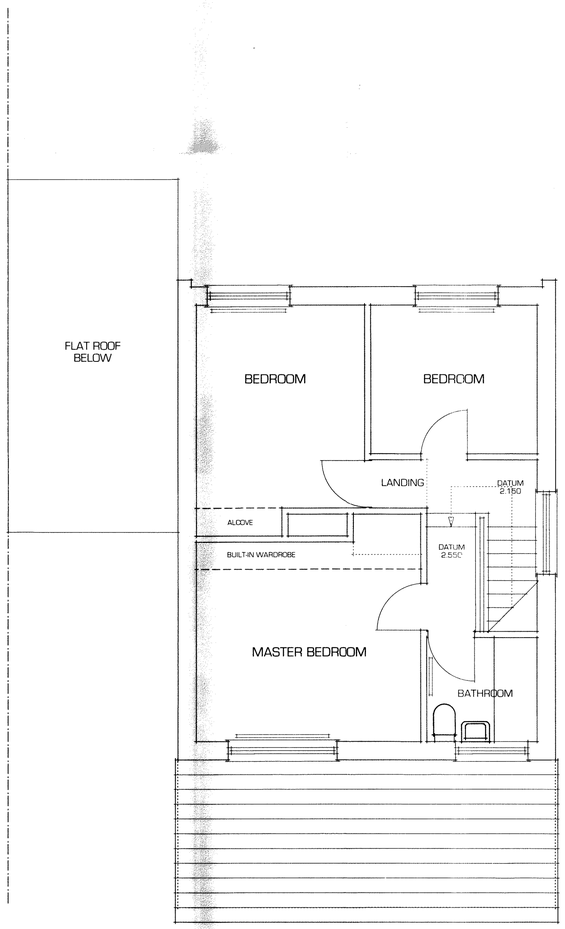

EXISTING FIRST FLOOR PLAN

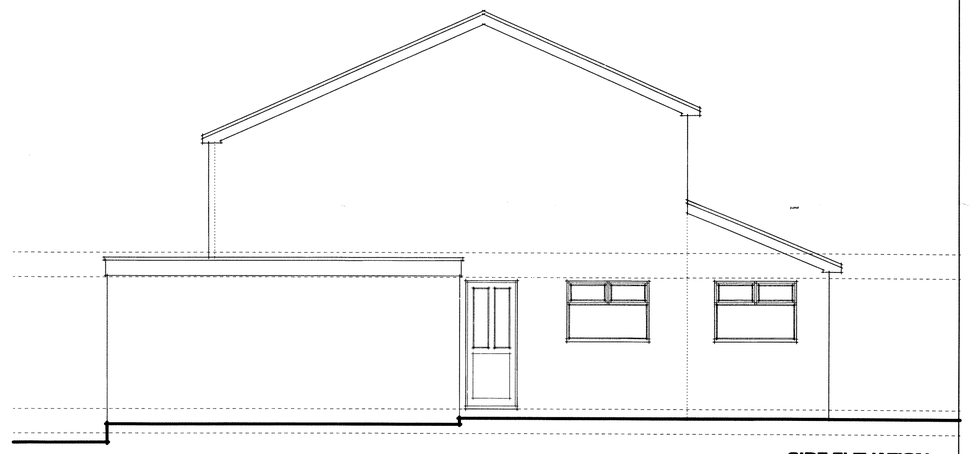

SIDE ELEVATION

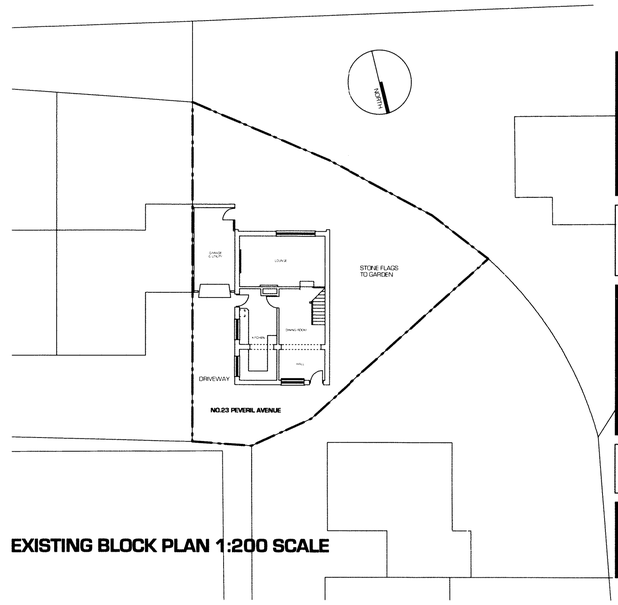

EXISTING BLOCK PLAN 1:200 SCALE

23 PEVERIL AVENUE
NEW MILLS
HIGH PEAK

TITLE
GENERAL ARRANGEMENT
DRAWING AS EXISTING

DRAWN	DATE	CHK'D		SCALE
---	FEB 2012			1:50 @A1

00-00	00-01	