HPK/2012/0279

Note:
This drawing to be read in conjunction with
00-01 Gen Arrangement dwgs as existing
00-03 1:1250 Site Location Plan

RECEIVED 11 MAY 2012



PROPOSED FRONT ELEVATION

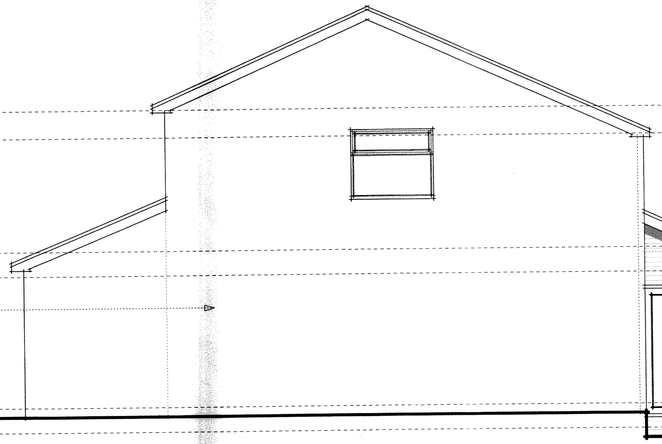

PROPOSED SIDE ELEVATION



PROPOSED REAR ELEVATION

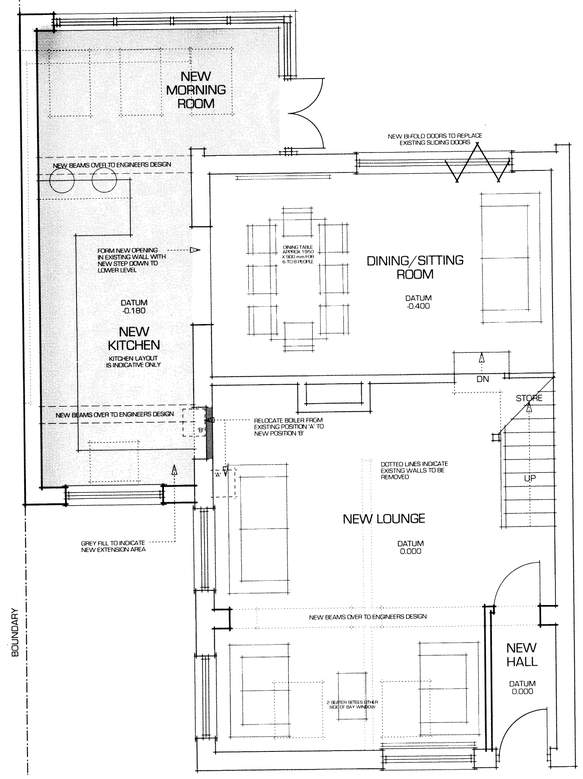

PROPOSED GROUND FLOOR PLAN

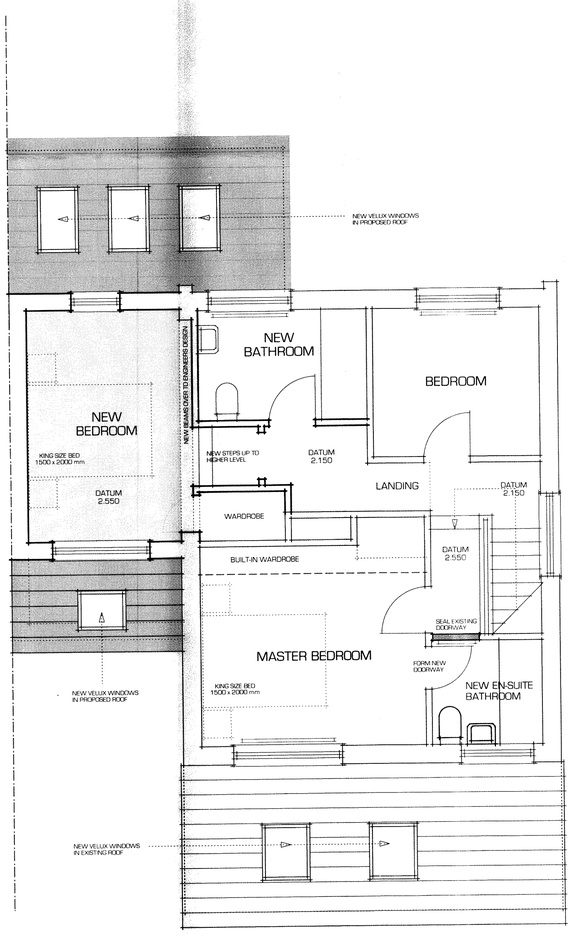

PROPOSED FIRST FLOOR PLAN

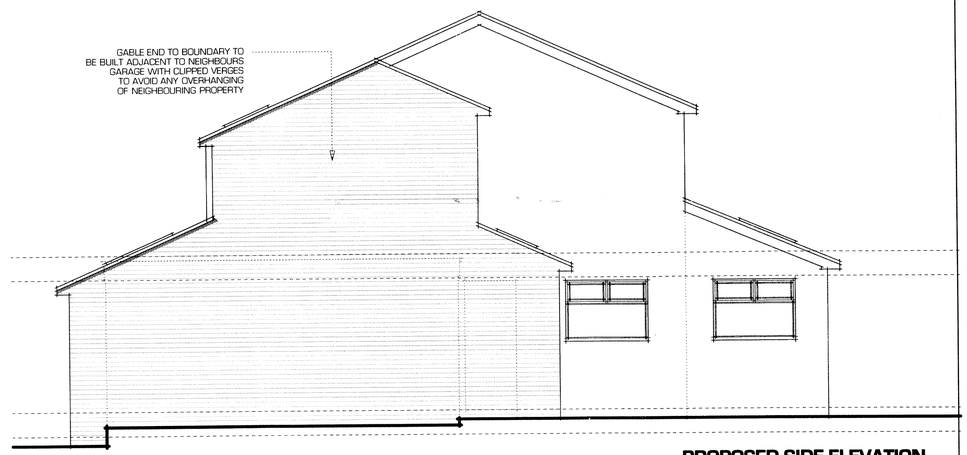

PROPOSED SIDE ELEVATION

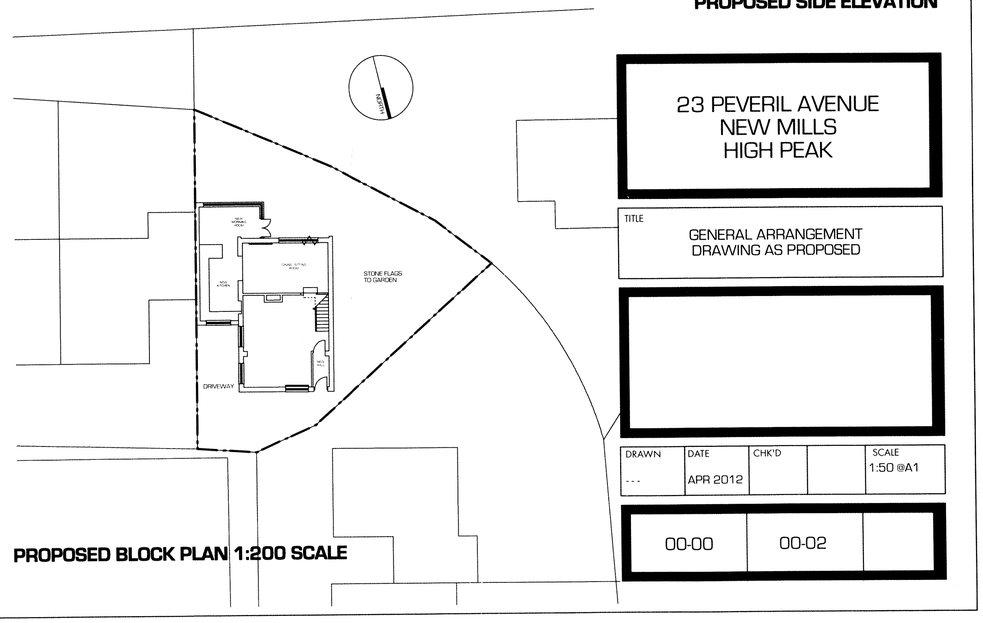

PROPOSED BLOCK PLAN 1:200 SCALE

23 PEVERIL AVENUE
NEW MILLS
HIGH PEAK

TITLE
GENERAL ARRANGEMENT
DRAWING AS PROPOSED

DRAWN	DATE	CHK'D		SCALE
---	APR 2012			1:50 @A1

00-00	00-02	