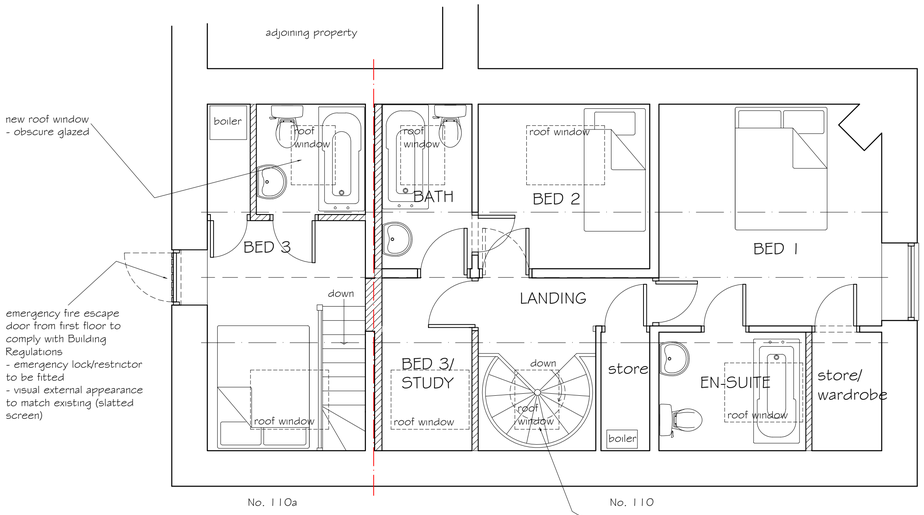

FIRST FLOOR PLAN - as proposed

0 1mt 5mts

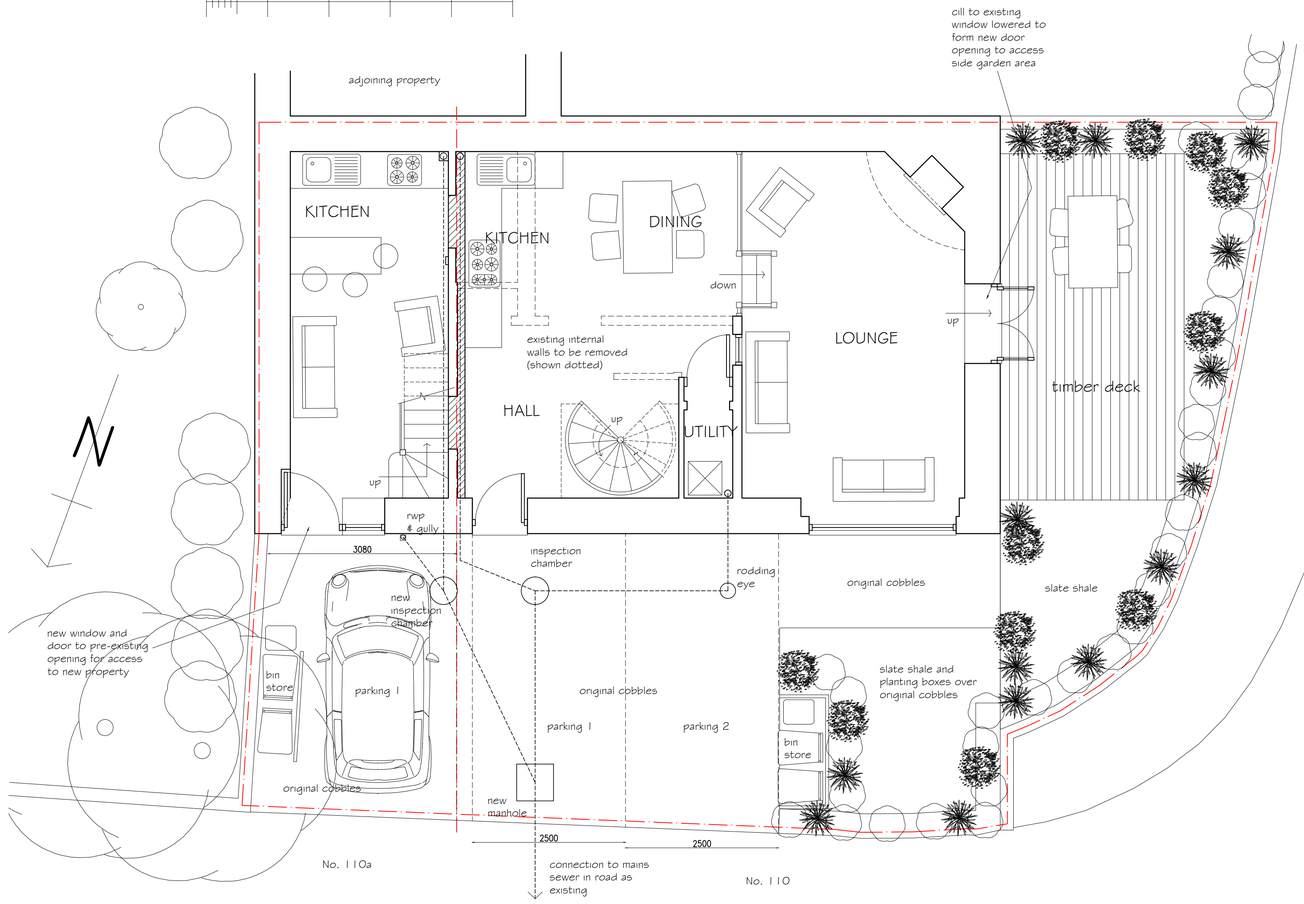

GROUND FLOOR PLAN & SITE PLAN - as proposed

scale 1:50

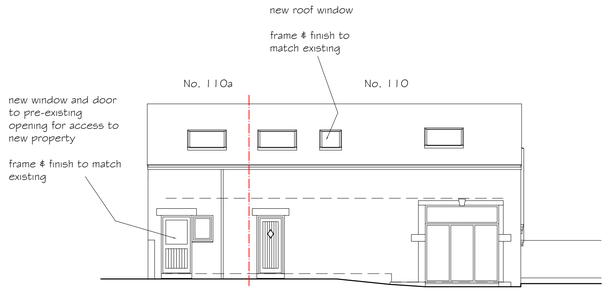

FRONT ELEVATION - as proposed



SIDE ELEVATION (west) - as proposed

0 1mt 5mts

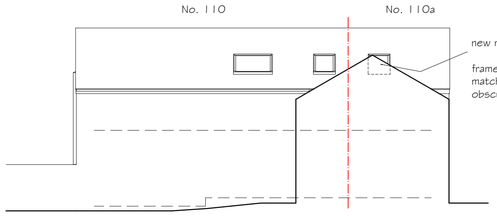

REAR ELEVATION - as proposed

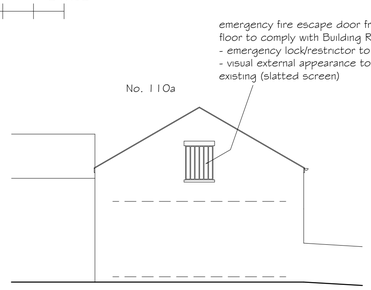

SIDE ELEVATION (east) - as proposed

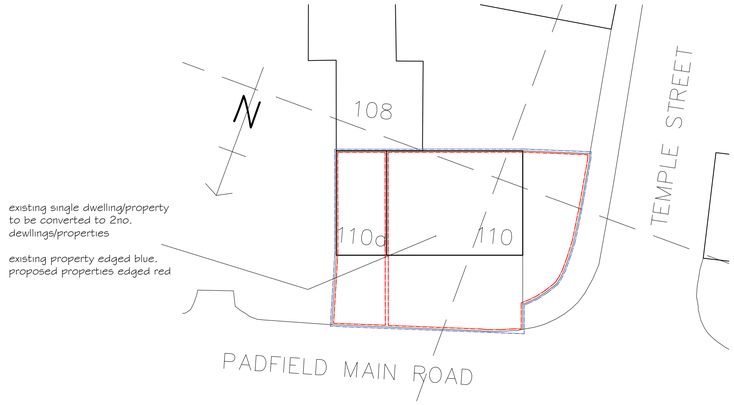

0 10mts

SITE PLAN
scale 1:200



0 10mts 50mts

SITE LOCATION PLAN
scale 1:500

existing property edged blue.
proposed properties edged red.

COPYRIGHT NOTICE ©
The information contained within this media remains the property of Dave Rees Architect and may not be distributed to any party in any form without the knowledge and consent of Dave Rees Architect. The information should be distributed in its entirety and is not to be reproduced or altered without the knowledge and consent of Dave Rees Architect. The information contained within this media is for guidance only. While we endeavour to provide accuracy and detail there is no expressed or implied warranty or fitness for any particular purpose, supplied with this information. Dave Rees Architect accepts no responsibility for the accuracy of any information provided by third parties.

Revision Description

Drawing No. 130/PL/01 **Revision**

Drawn by DMR **Issue Date** 22.03.12

Scale various **Sheet Size** A1

Client
MR & MRS HATHER

Brief
CONVERSION TO CREATE ADDITIONAL DWELLING

Location
110 PADFIELD MAIN ROAD
PADFIELD, GLOSSOP, SK13 1ET

Drawing Title
PLANS, ELEVATIONS & SITE PLANS - AS PROPOSED

No dimensions to be scaled from this drawing unless otherwise stated. All dimensions to be checked on site.

DAVE REES
architect
tel.07825 004410 email:dave@reesarc.co.uk
16 Lowland Way, Knutsford, Cheshire, WA16 9AG