HPK/2012/0059

22 FEB 2012

CONTINUATION

White–Line to Diag.1040 – Width 150mm

White–Line to Diag 1004 – Width 100mm

White–Line to Diag.1003.3 – Width 500mm

EXISTING FENCE TO BE REMOVED

SAFETY BARRIER CONCRETE FOUNDATION REMOVED.

REVISION 2

White–Line to Diag.1040 – Width 150mm

CONTINUOUS WHITE LINE – Width 150mm

Sign to Diag.611.1 600mmØ

White–Line to Diag.1040 – Width 150mm

White–Line to Diag 1004 – Width 100mm

NEW POSITION OF HSL SIGN

REVISION 4

Yellow–Line to Diag.1043 – Width 150mm

White–Line to Diag.1002.1 – Width 400mm

White–Line to Diag 1004 – Width 100mm

1.6m. Text Road Marking

Sign to Diag.613 600mmØ. Mounted on existing post with existing STOP sign

STOP

Sign to Diag.611.1 600mmØ

NEW SECURITY POST

Sign to Diag.606 600mmØ

ROAD EDGE TO BE GRUBBED UP

ROAD EDGE TO BE GRUBBED UP

REVISION 1

PAL HT. 1.1

FOOTBRIDGE

PARKING BAY 6

PARKING BAY 5

PARKING BAY 4

PARKING BAY 3

PARKING BAY 2

PARKING BAY 1

GATEHOUSE

REVISION 3

POSITION OF HSL ROUNDABOUT SIGN

REVISED BOUNDARY LINE

REVISION 1

PEDESTRIAN ROUTE FROM BUS STOP

White–Line to Diag 1004 – Width 100mm

White–Line to Diag.1009 – Width 100mm

CONTINUATION

BUILDING DESIGN PARTNERSHIP SHALL HAVE NO RESPONSIBILITY FOR ANY USE MADE OF THIS DOCUMENT OTHER THAN FOR THAT WHICH IT WAS PREPARED AND ISSUED.

ALL DIMENSIONS SHOULD BE CHECKED ON SITE.

DO NOT SCALE FROM THIS DRAWING.

ANY DRAWING ERRORS OR DIVERGENCES SHOULD BE BROUGHT TO THE ATTENTION OF BUILDING DESIGN PARTNERSHIP AT THE ADDRESS SHOWN BELOW.

## NOTES

READ WITH ORIGINAL PLANNING DRAWINGS ISSUED MARCH 2010

## REVISIONS TO PLANNING

1. BUS STOP, BUS SHELTER AND PATH ADDED.
2. HATCHING TO ROUNDABOUT ADDED.
3. NEW ROUNDABOUT SIGN ADDED.
4. HSL ENTRANCE SIGN RELOCATED.

| REVISION / DESCRIPTION | DRAWN | CHECKED | DATE |
|---|---|---|---|
| A | SG | BDP | 31/01/12 |
| - | PB | BDP | 14/12/11 |
| FIRST ISSUE | | | |

KEY PLAN

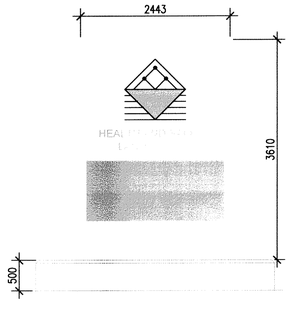


ELEVATION OF SIGN

REVISION 4

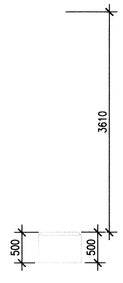


SIDE ELEVATION OF SIGN

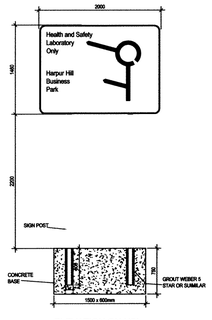


ELEVATION ON HSL ROUNDABOUT SIGN

REVISION 3

REVISION 1

COLOUR GREEN RAL 6005

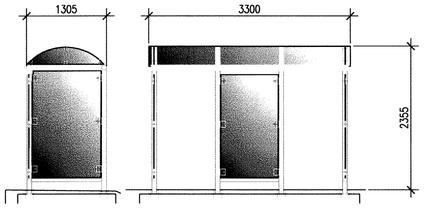


FRONT AND SIDE ELEVATIONS OF BUS STOP SHELTER


BDP.

11 Ducie Street
P.O. Box 85, Piccadilly Basin
Manchester M60 3JA
United Kingdom
T +44 (0)161 828 2200
F +44 (0)161 828 2235
www.bdp.com


PROJECT TITLE: HSL BUXTON GATE HOUSE EXTENSION AND VISITORS PARKING

PROJECT NUMBER: P2003917

DRAWING TITLE: PLANNING AMENDMENTS TO ORIGINAL SUBMISSION

SCALE: @A1 1:200

DATE: 14/12/11

DRAWING No.: (9-)CP0016

REVISION: A