Walls: Coursed natural gritstone
Roof: Blue slate
Joinery: Timber framed

Elevations 1:100

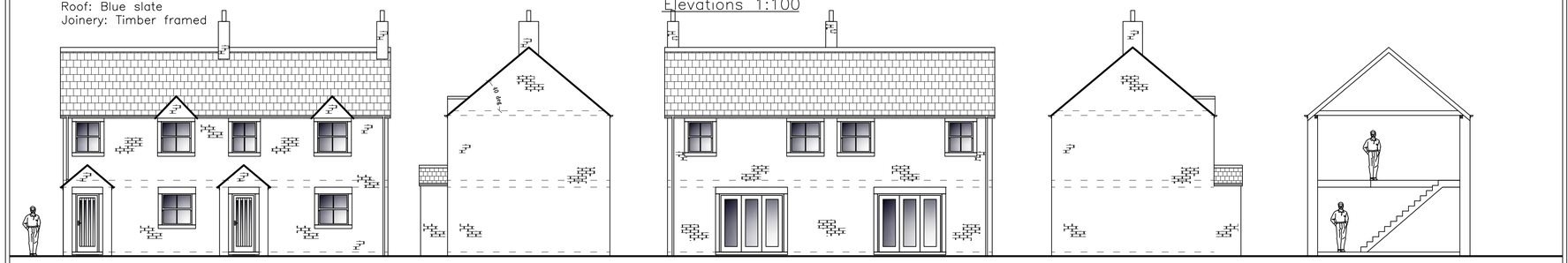

South (facing Manchester Road) | East | North | West | Section

Floorplans 1:100

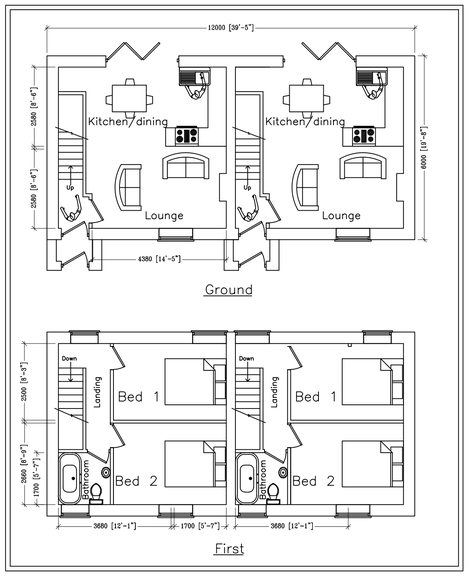

Location Plan 1:1250

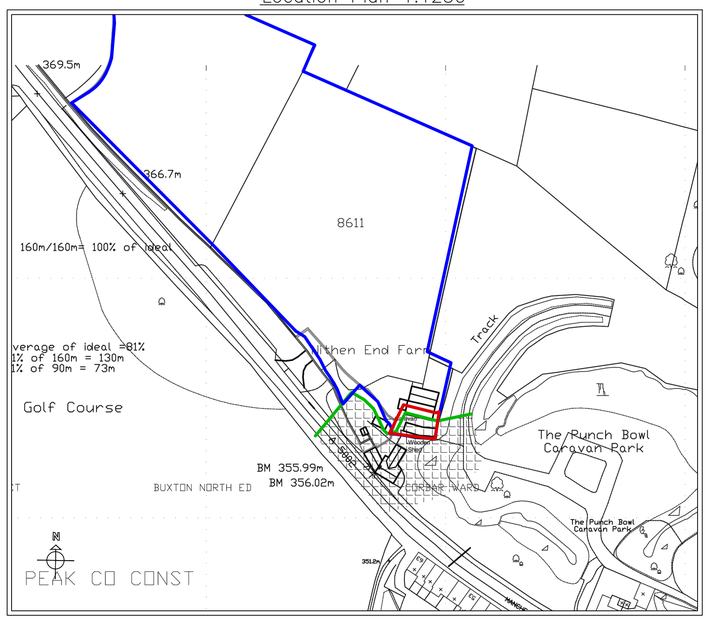

Section A–A as Existing 1:200

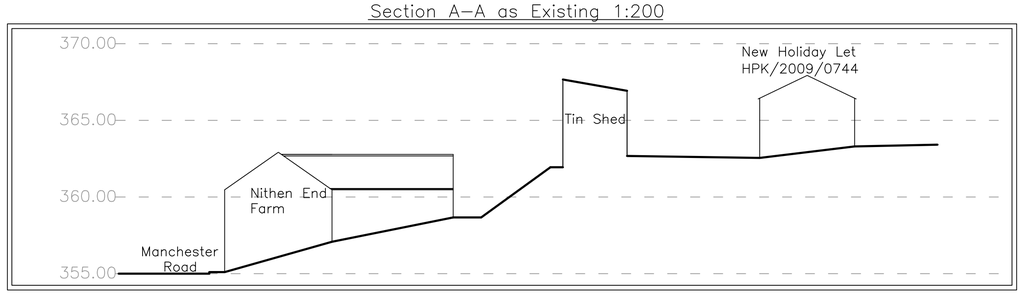

Section A–A as Proposed 1:200

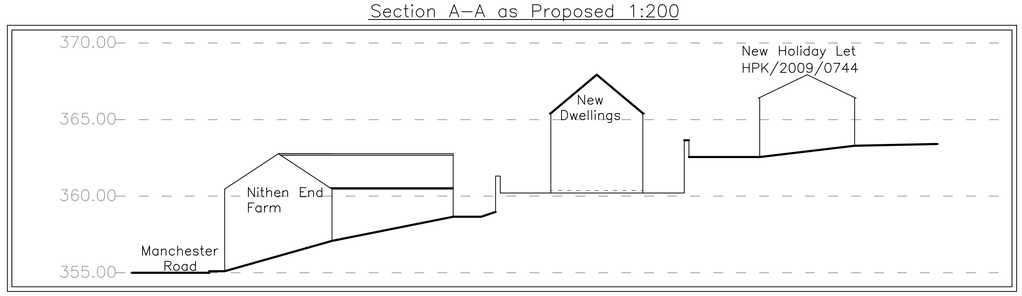

Site Plan as Existing 1:500

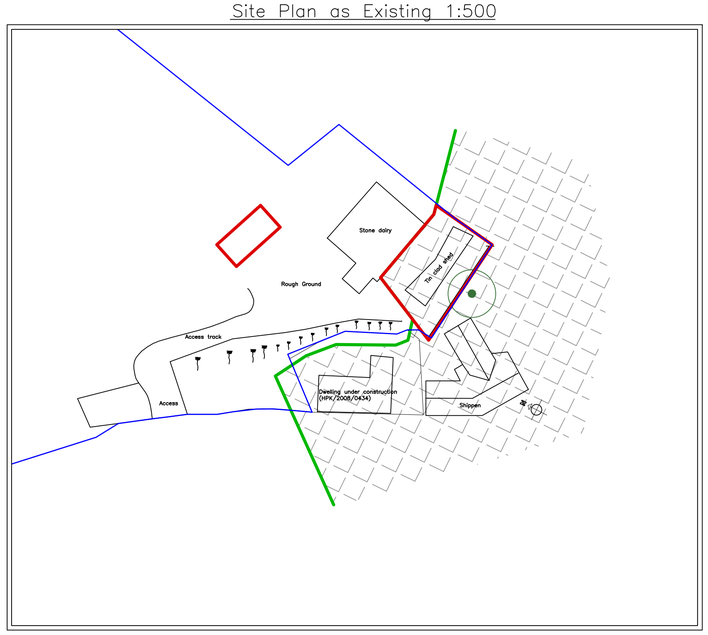

Site Plan as Proposed 1:200

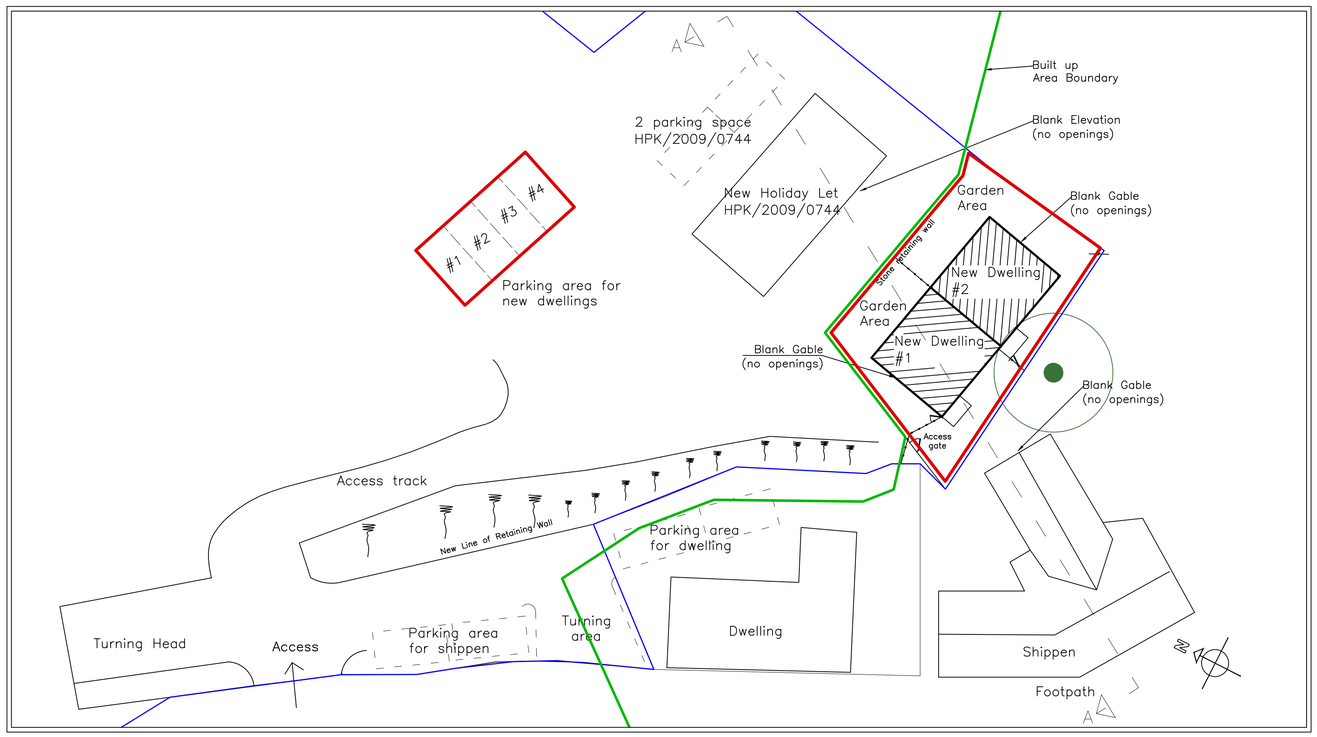

NOTES:
All dimensions must be checked on site and not scaled from this drawing.

Key:
Client Owned
Built Up Area Boundary
Site

REV	DATE	REVISIONS

© copyright

Jonathan V. Davies
CHARTERED SURVEYORS
1 Market Street, Buxton
Derbyshire SK17 6JY
Tel & Fax:Buxton (01298) 72860
Website: www.jonathanvdavies.co.uk
Email:jonathanvdavies
@jonathanvdavies.co.uk

Client
Mr V. Garlick

Job Title
Proposed two new dwellings at
Nithen End Farm, Buxton
High Peak
SK17

Drawing Title
Plans as existing and as proposed

Scale
As shown @ A1

Date
Oct 2011

Drawn by
SJ

Drawing No.
100

Rev.