HPK/2011/0688
HIGH PEAK BOROUGH COUNCIL
RECEIVED
14 DEC 2011
NAME
ADDRESS

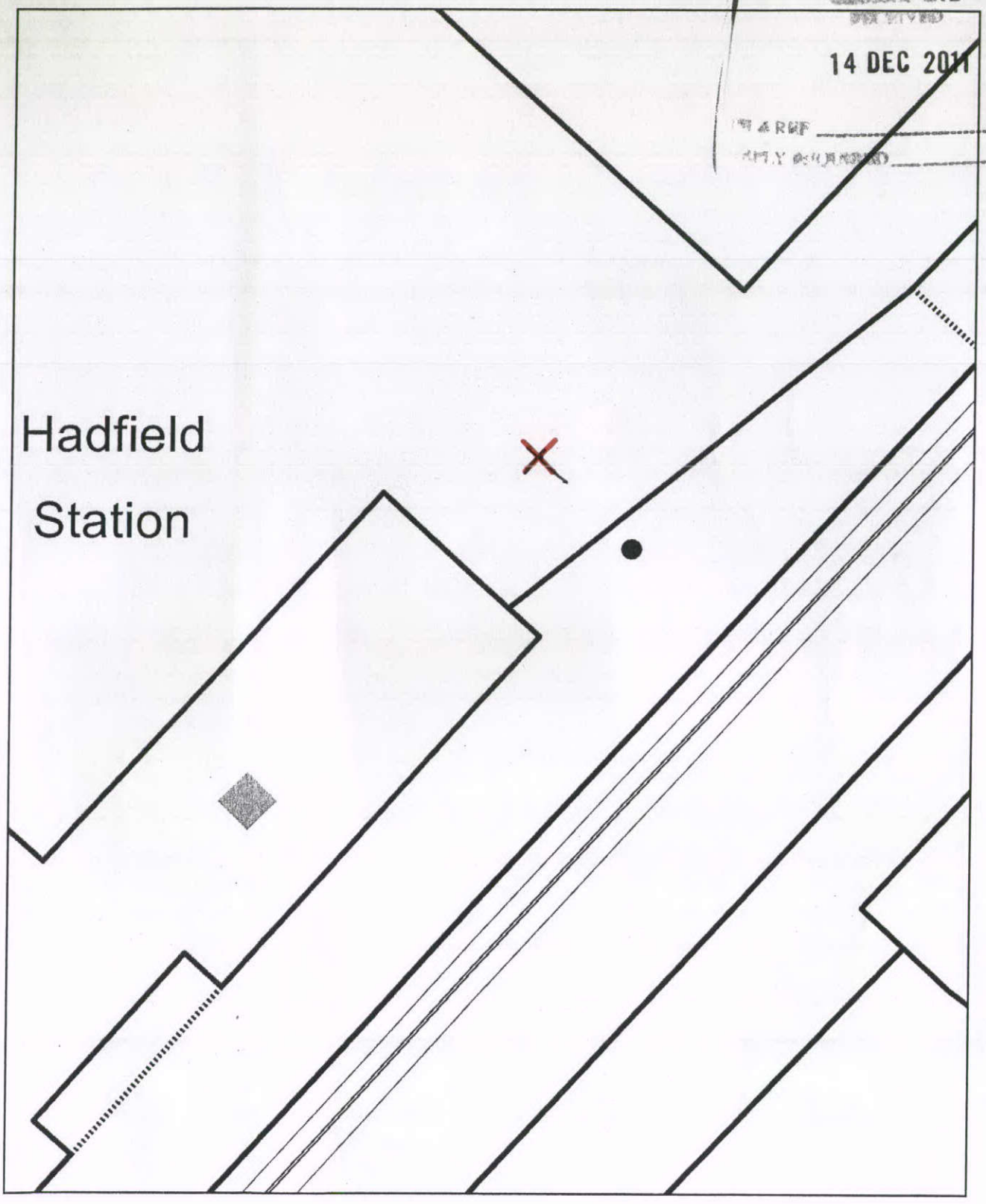

N

Reproduced from Ordnance Survey digital map data © Crown copyright 2000.
All rights reserved. High Peak Borough Council License No. 10018411

HPK/2011/0688

HIGH PEAK BOROUGH COUNCIL

14 DEC 2011

PLAN REF

DATE ACKNOWLEDGED

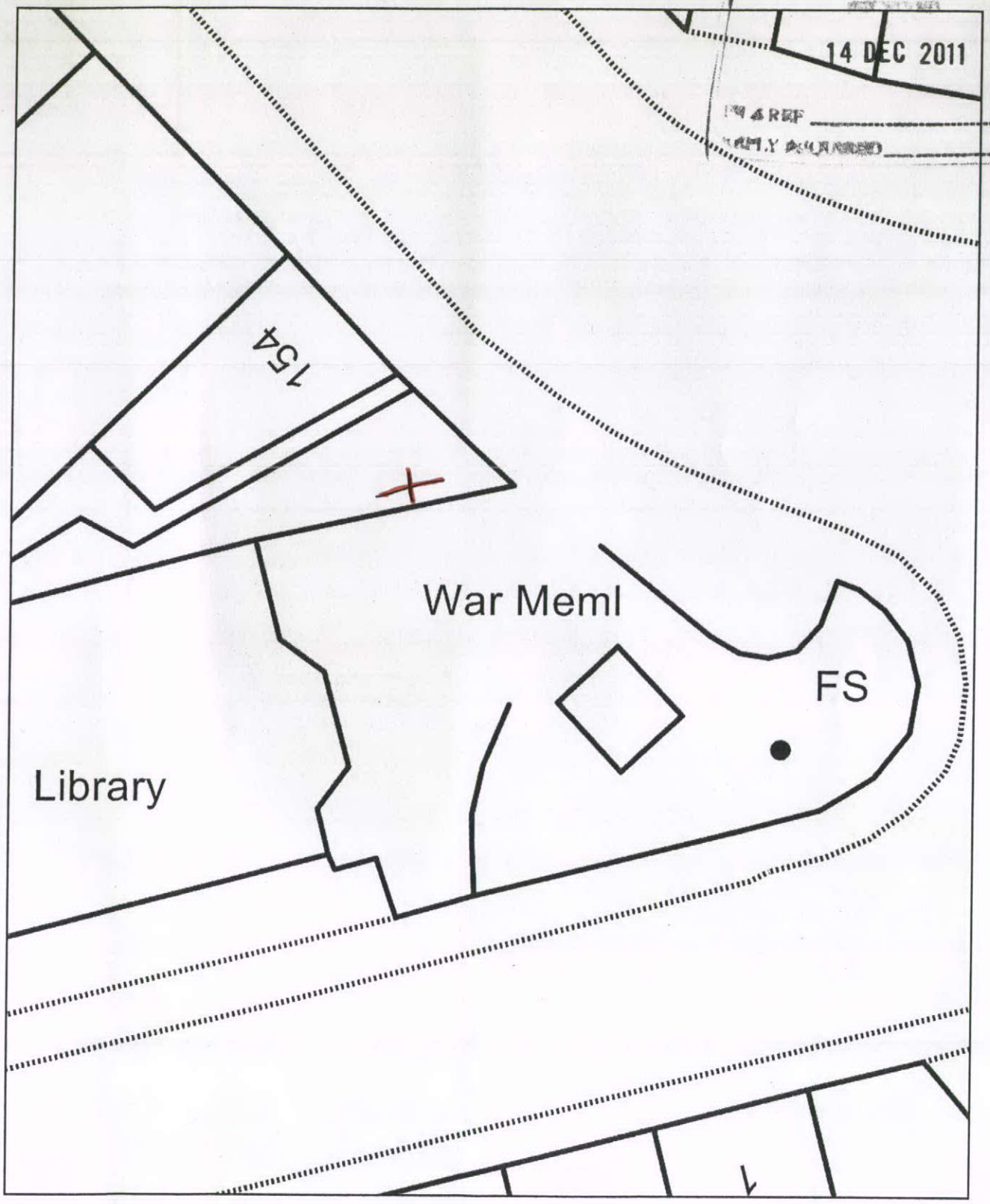

N

Reproduced from Ordnance Survey digital map data © Crown copyright 2000.
All rights reserved. High Peak Borough Council License No. 10018411

HPK/2011/0688

COUNCIL
14 DEC 2011

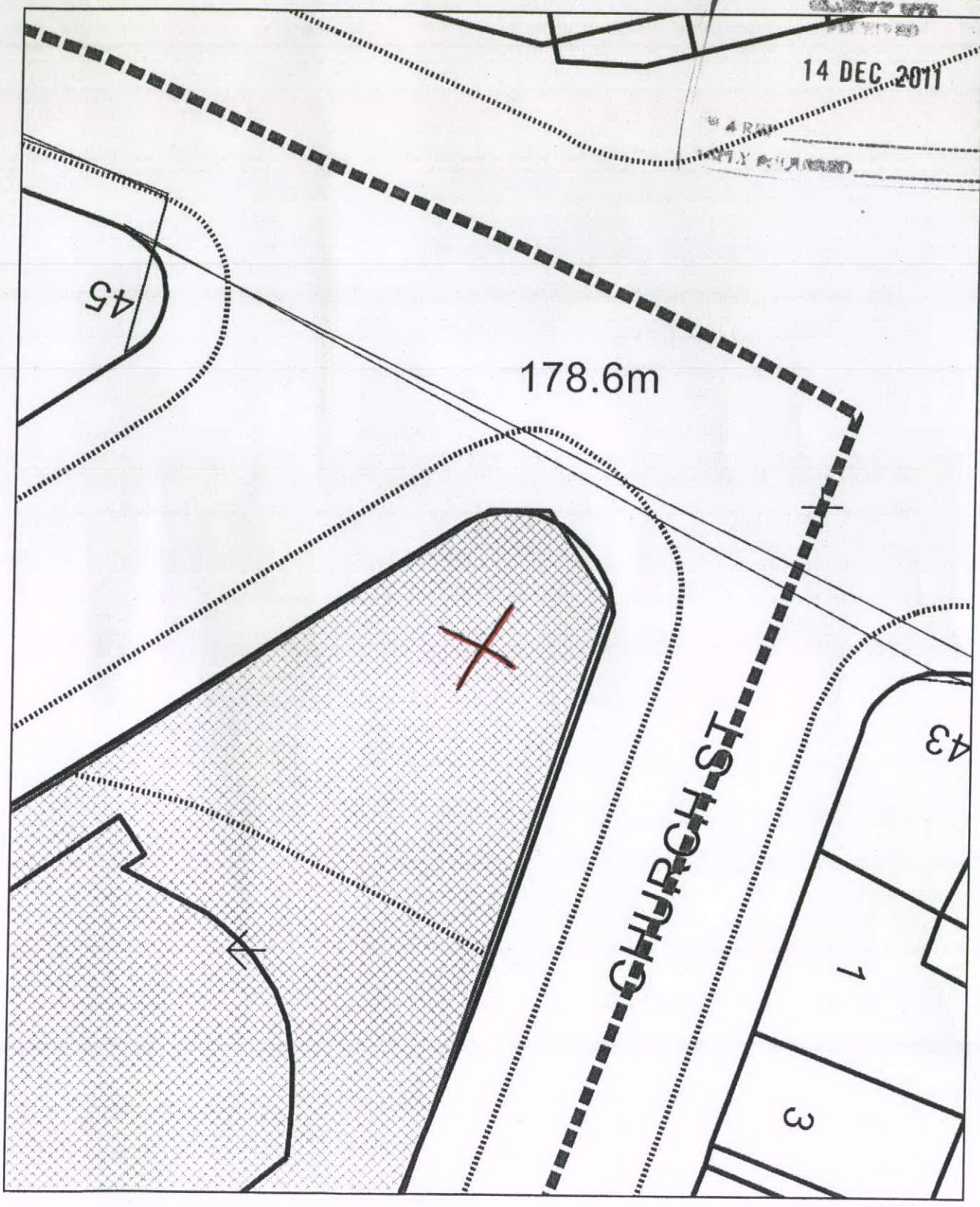

N

Reproduced from Ordnance Survey digital map data © Crown copyright 2000.
All rights reserved. High Peak Borough Council License No. 10018411

HPK/2011/0688
14 DEC 2011

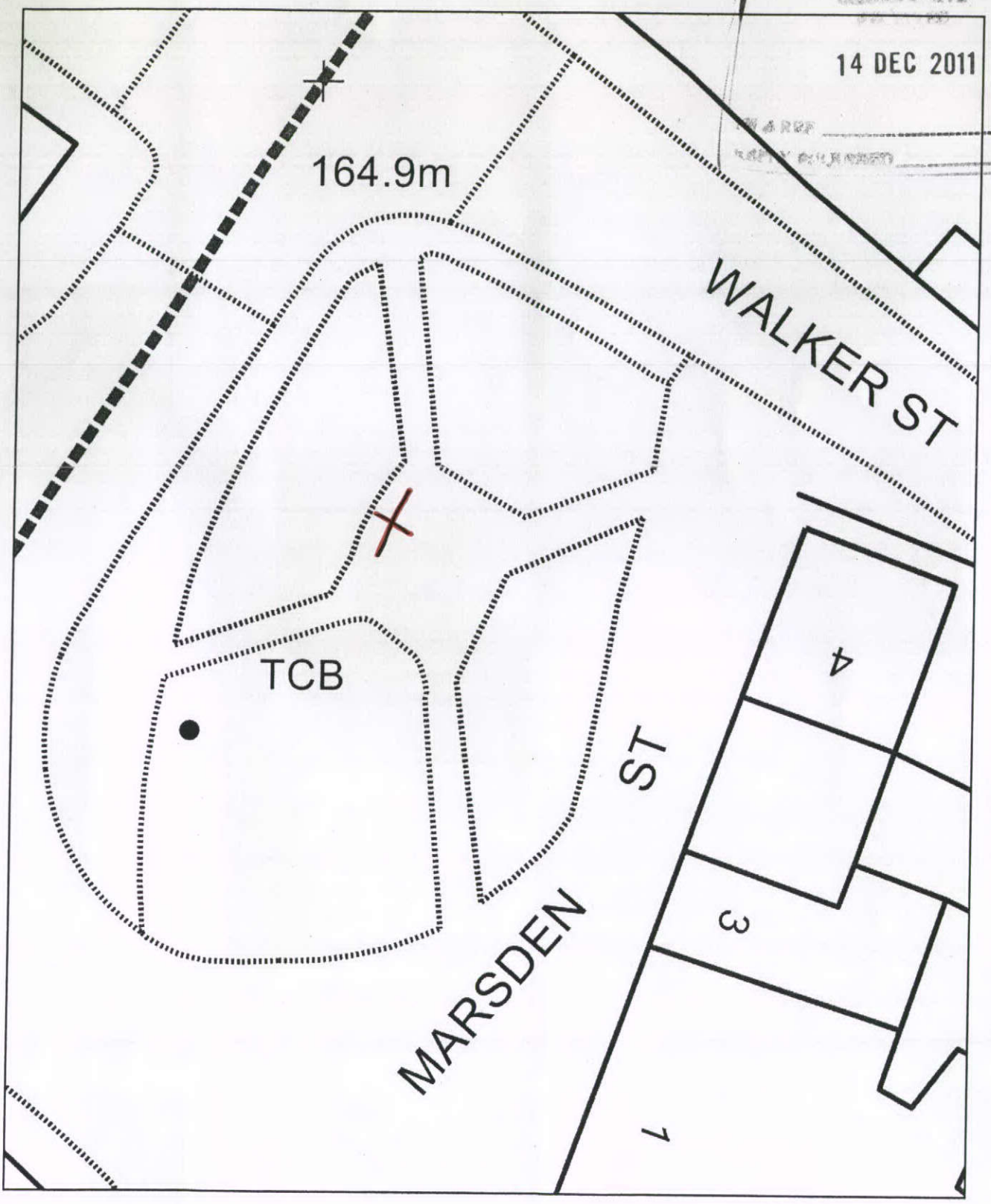

Reproduced from Ordnance Survey digital map data © Crown copyright 2000.
All rights reserved. High Peak Borough Council License No. 10018411

N

HPK/2011/0688
COUNCIL
14 DEC 201
89

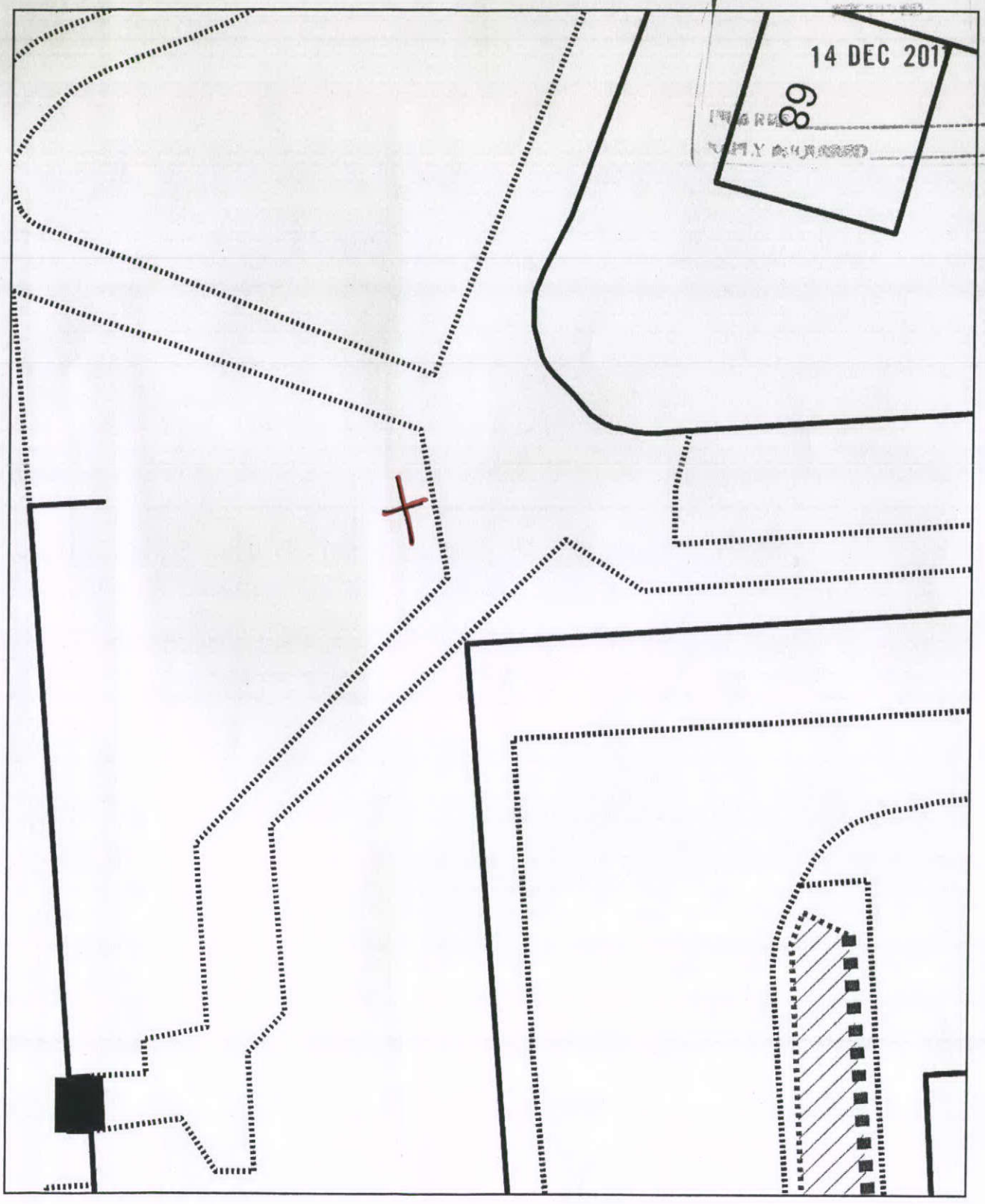

N

Reproduced from Ordnance Survey digital map data © Crown copyright 2000.
All rights reserved. High Peak Borough Council License No. 10018411

HPK/2011/0688
14 DEC 2011

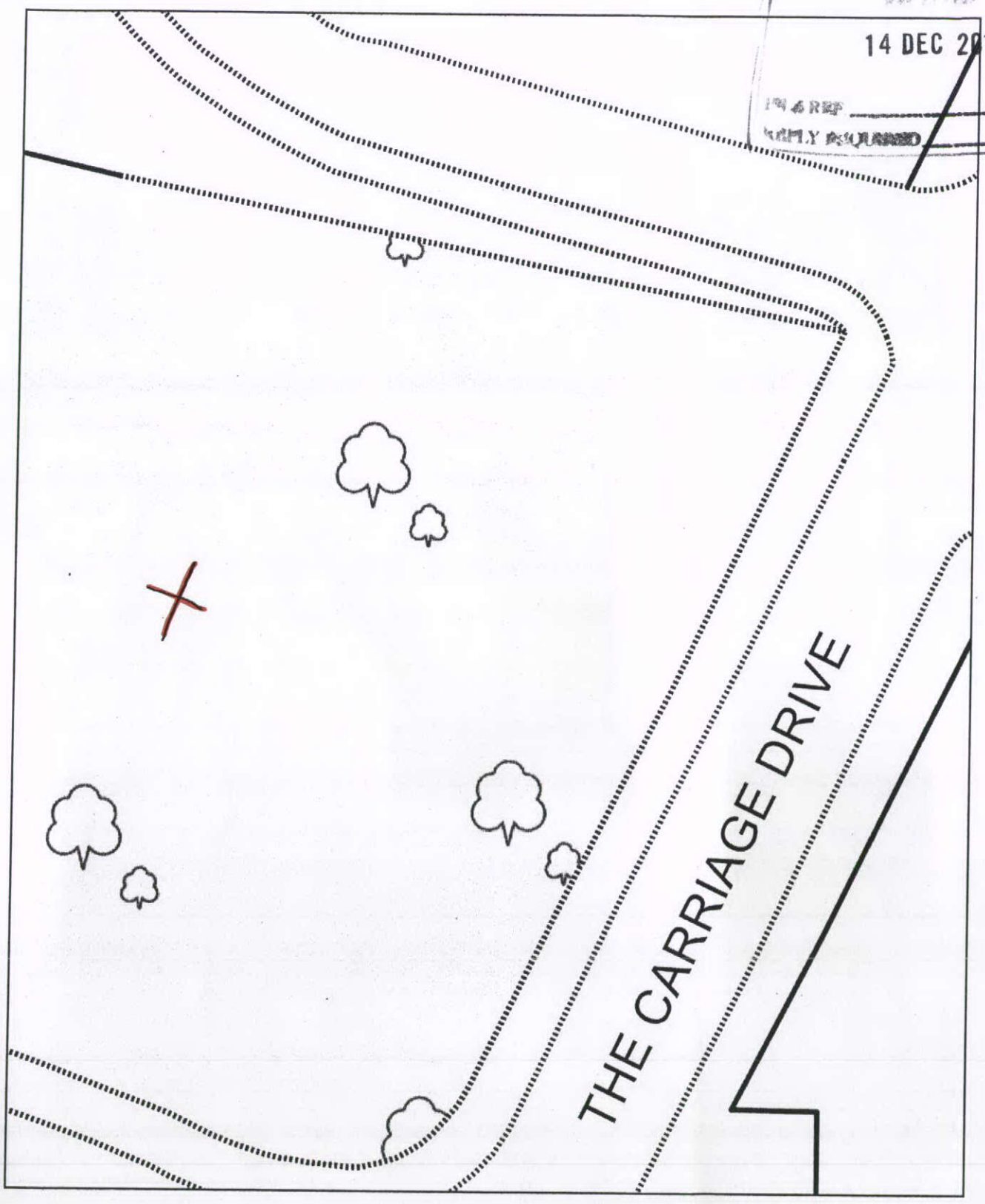

Reproduced from Ordnance Survey digital map data © Crown copyright 2000.
All rights reserved. High Peak Borough Council License No. 10018411

N

HPK/2011/0688

HIGH PEAK BOROUGH COUNCIL
CLOSING DATE
14 DEC 2011
FILE REF
REPLY REQUIRED

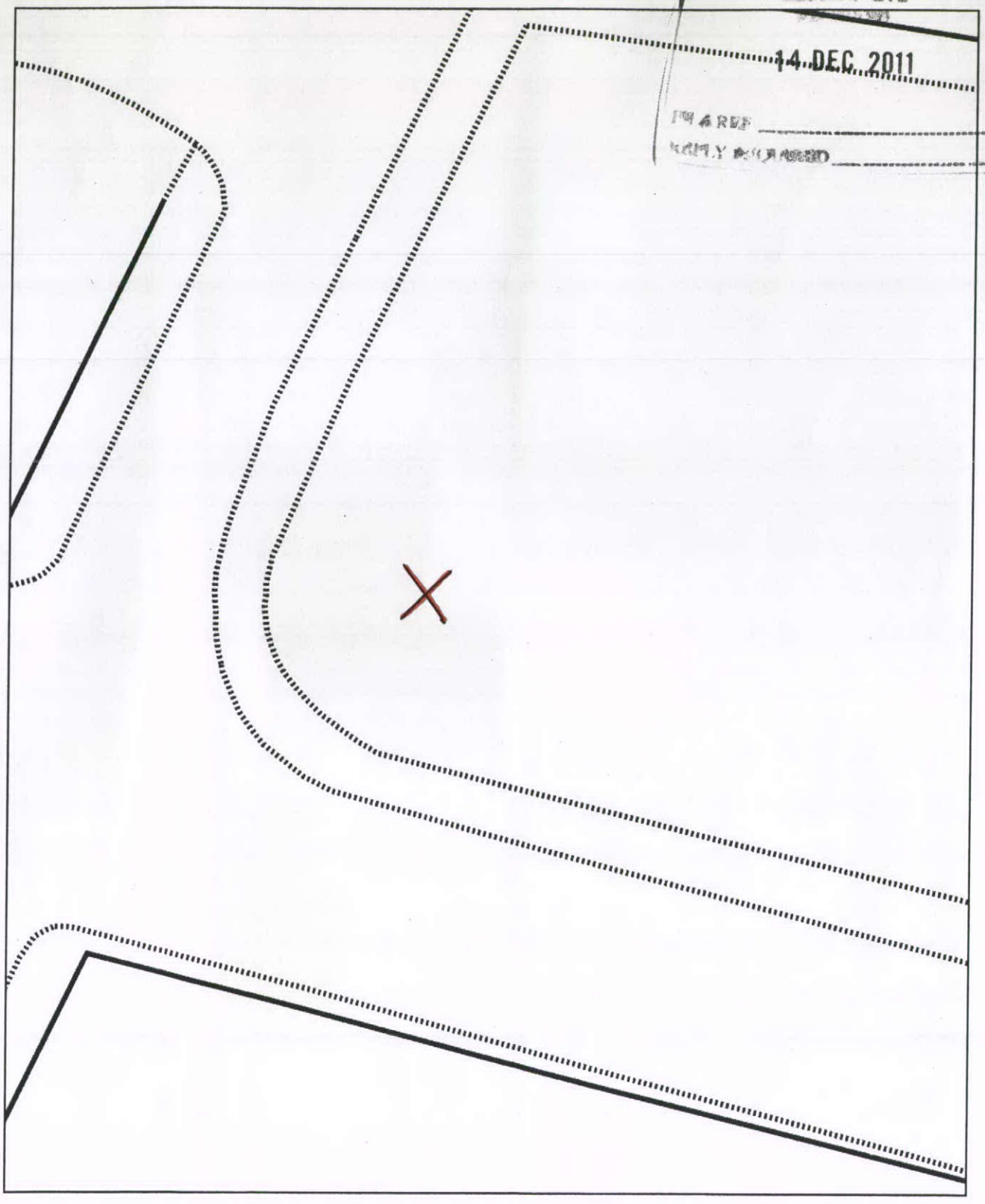

N

Reproduced from Ordnance Survey digital map data © Crown copyright 2000.
All rights reserved. High Peak Borough Council License No. 10018411

HPK/2011/0688

HIGH PEAK BOROUGH COUNCIL
CLERKSHIP SITE
RECEIVED
14 DEC 2011
FILE REF
REPLY REQUIRED



N

Reproduced from Ordnance Survey digital map data © Crown copyright 2000.
All rights reserved. High Peak Borough Council License No. 10018411

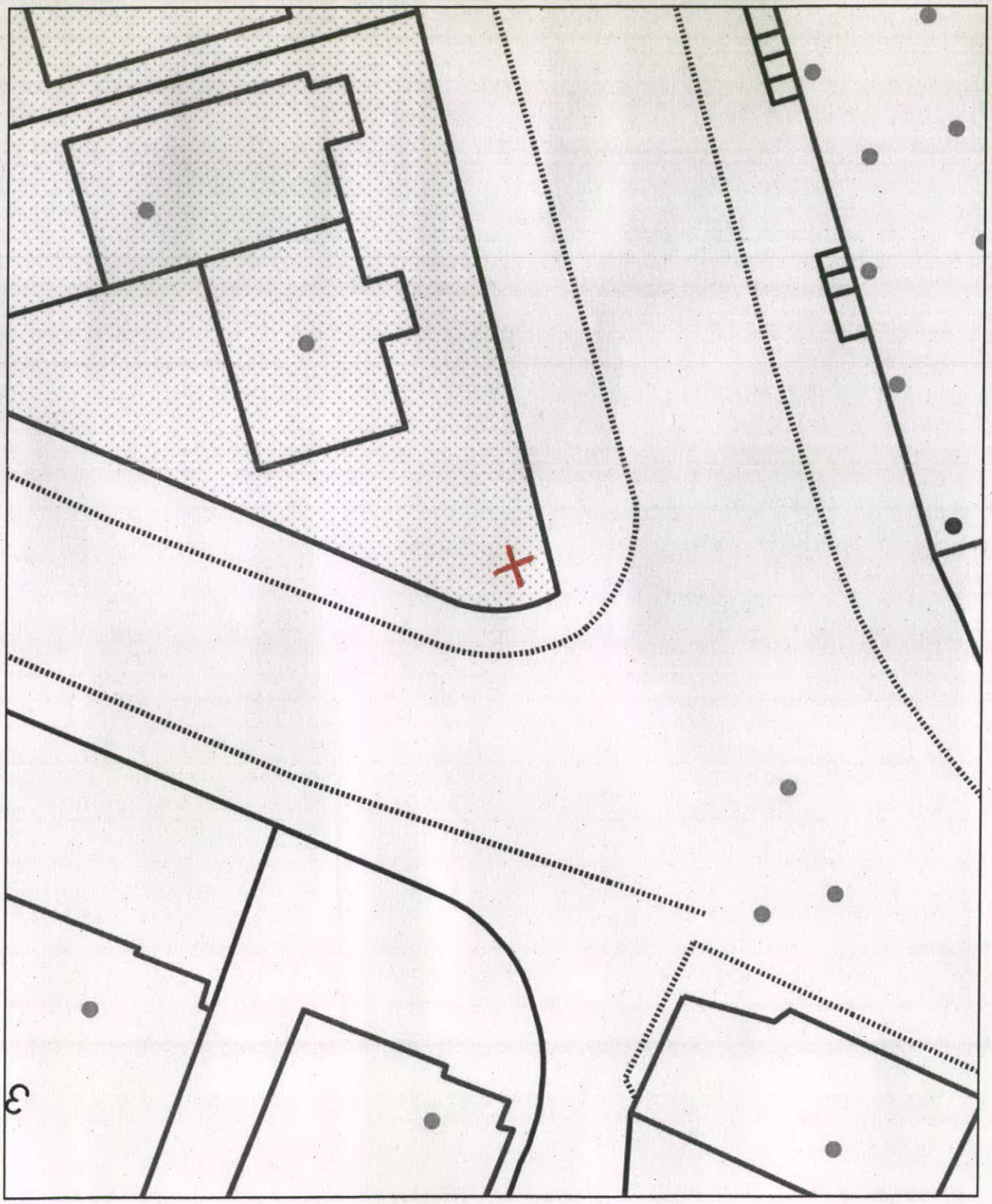

N

Reproduced from Ordnance Survey digital map data © Crown copyright 2000.
All rights reserved. High Peak Borough Council License No. 10018411

HPK/2011/0688 10

HIGH PEAK BOROUGH COUNCIL
14 DEC 2011
APP REF
REPLY REQUIRED

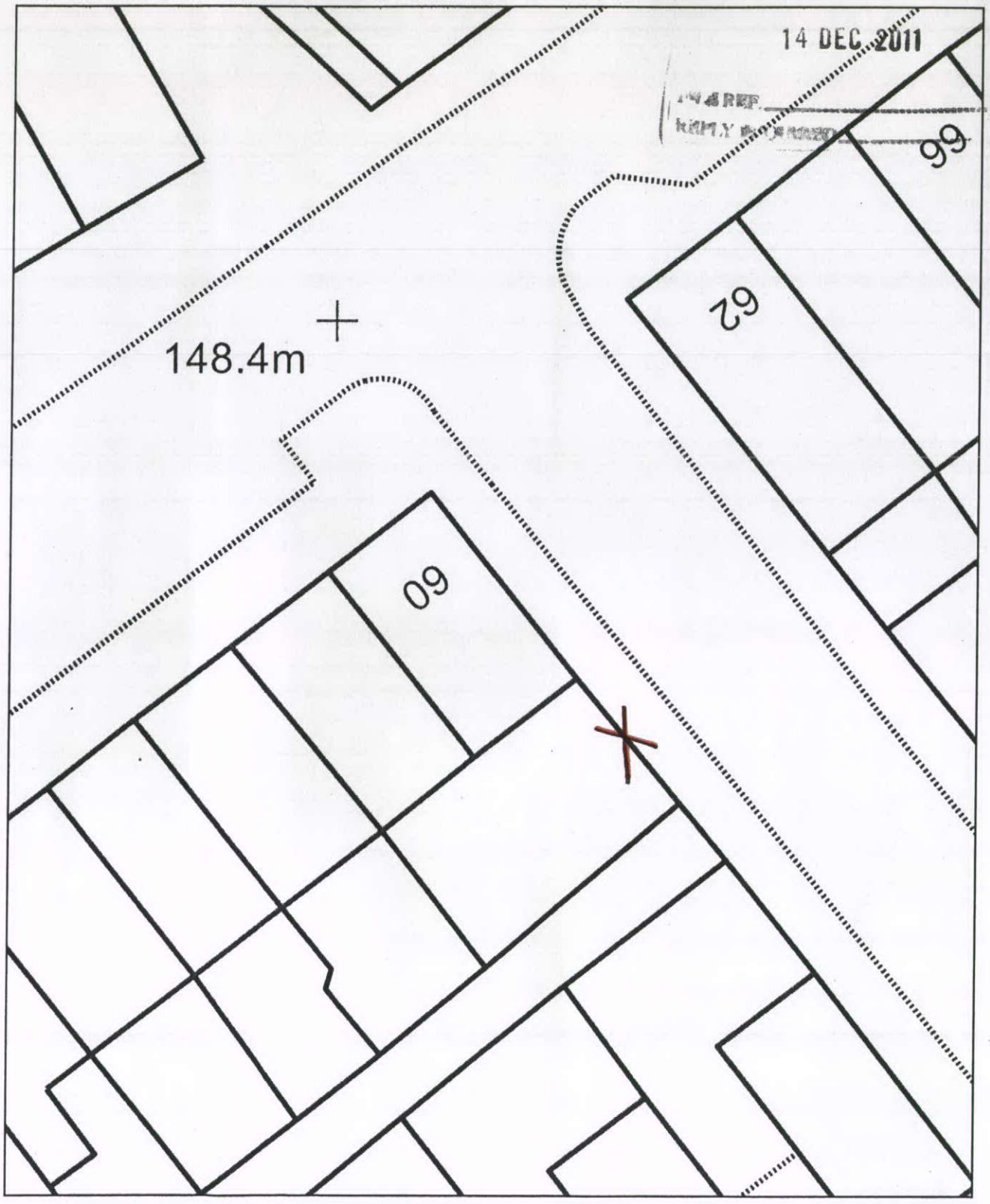

N

Reproduced from Ordnance Survey digital map data © Crown copyright 2000.
All rights reserved. High Peak Borough Council License No. 10018411

HPK/2011/0688

14 DEC 2011



N

Reproduced from Ordnance Survey digital map data © Crown copyright 2000.
All rights reserved. High Peak Borough Council License No. 10018411

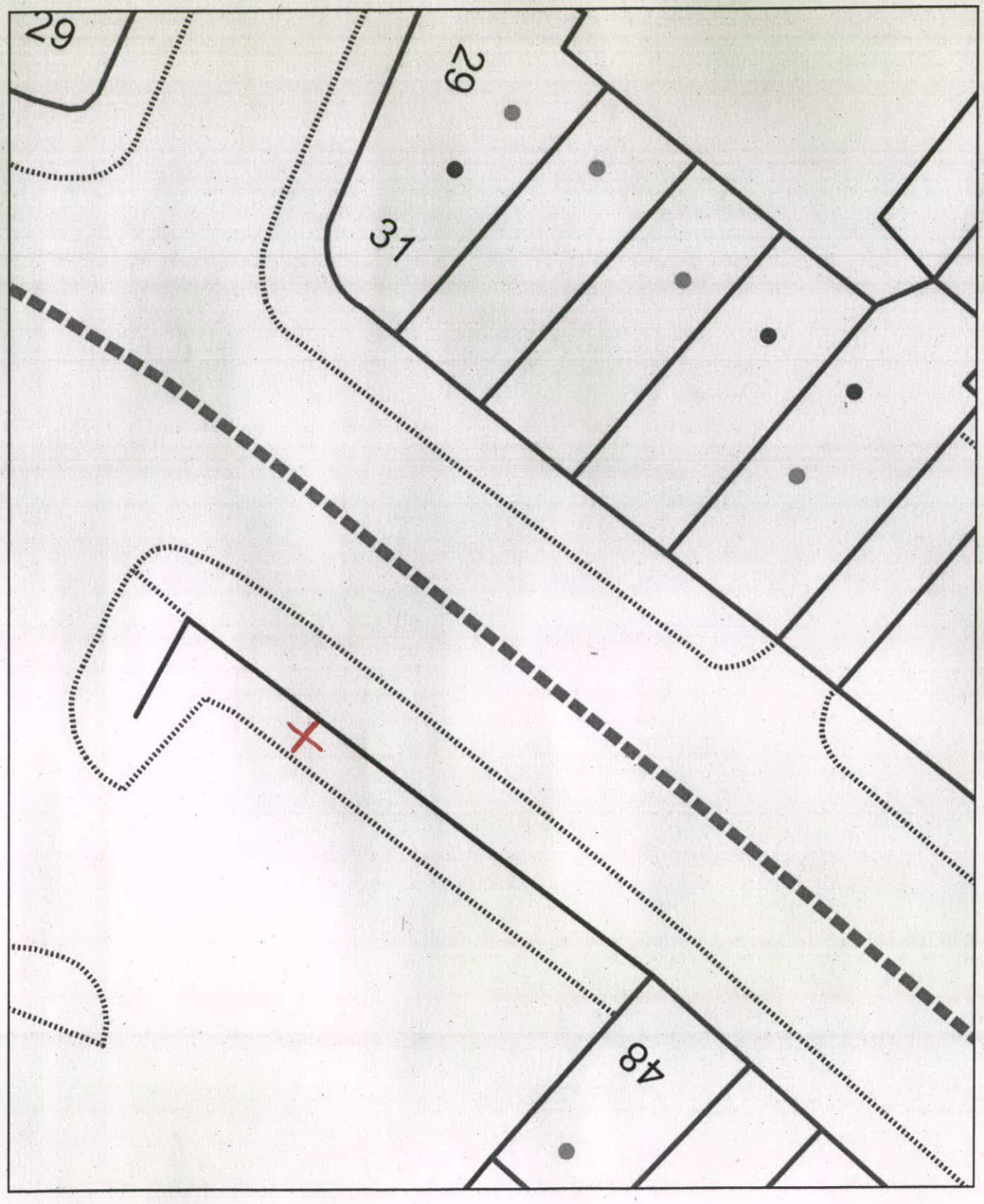

N

Reproduced from Ordnance Survey digital map data © Crown copyright 2000.
All rights reserved. High Peak Borough Council License No. 10018411

HPK/2011/0088

HIGH PEAK BOROUGH COUNCIL
RECEIVED
14 DEC 2011
INITIALS
COMMENTS REQUIRED

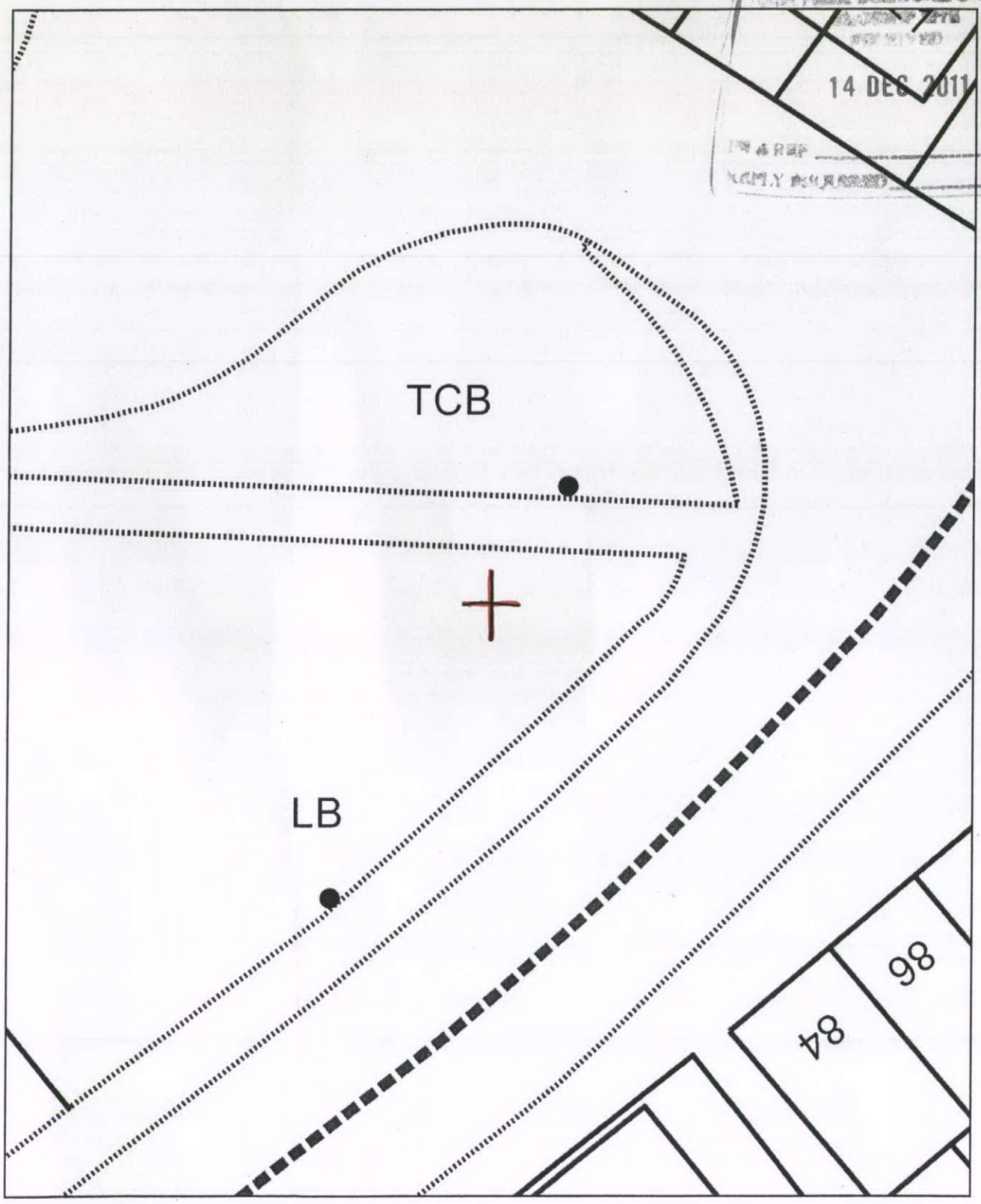

N

Reproduced from Ordnance Survey digital map data © Crown copyright 2000.
All rights reserved. High Peak Borough Council License No. 10018411

HPK/2011/0088 14

HIGH PEAK BOROUGH COUNCIL
RECEIVED
14 DEC 2011
PLANNING
REPLY REQUIRED

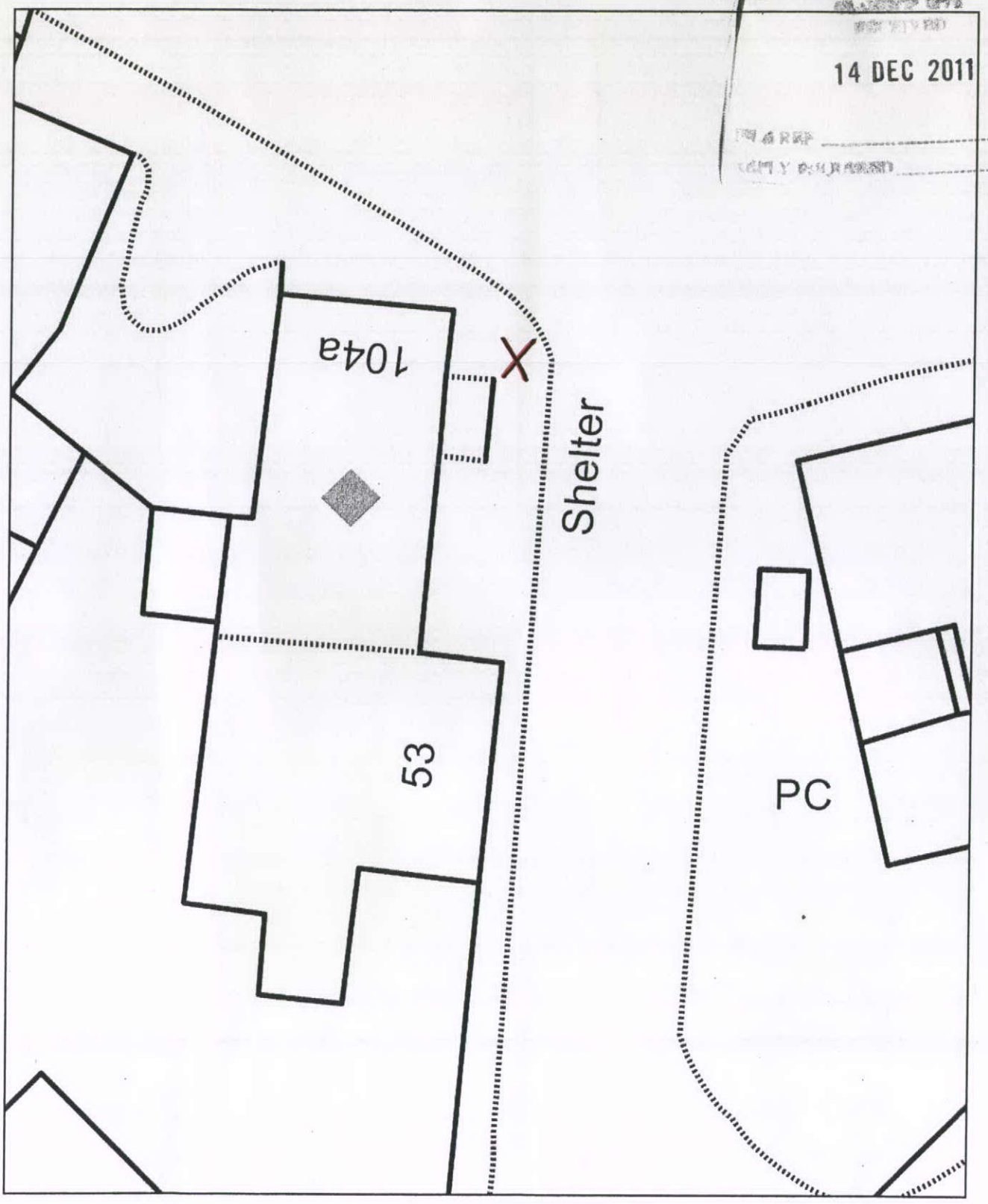



Reproduced from Ordnance Survey digital map data © Crown copyright 2000.
All rights reserved. High Peak Borough Council License No. 10018411

HPK/2011/088

UNCIL

14 DEC 2011

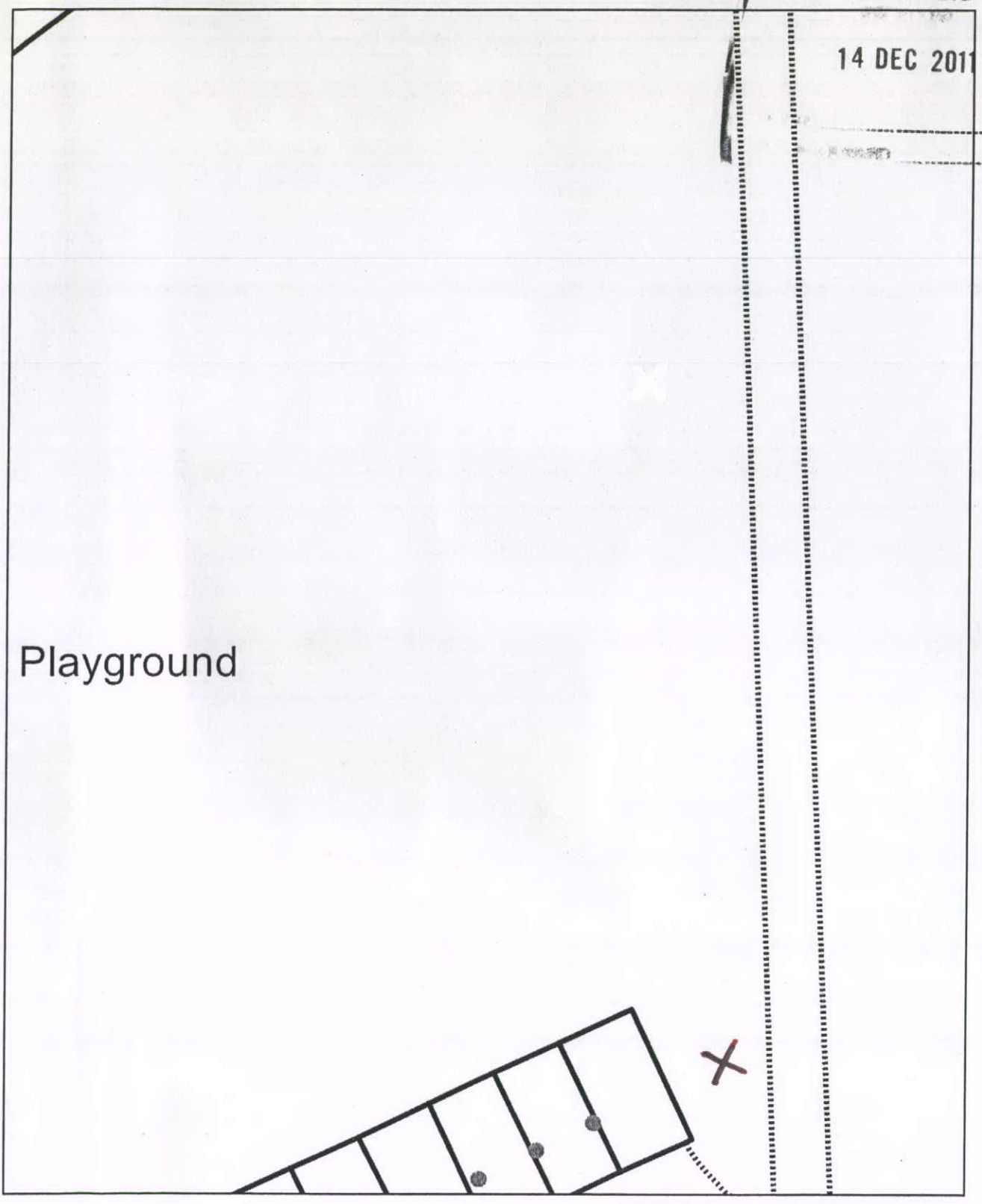

N

Reproduced from Ordnance Survey digital map data © Crown copyright 2000.
All rights reserved. High Peak Borough Council License No. 10018411

HPK/2011/0088

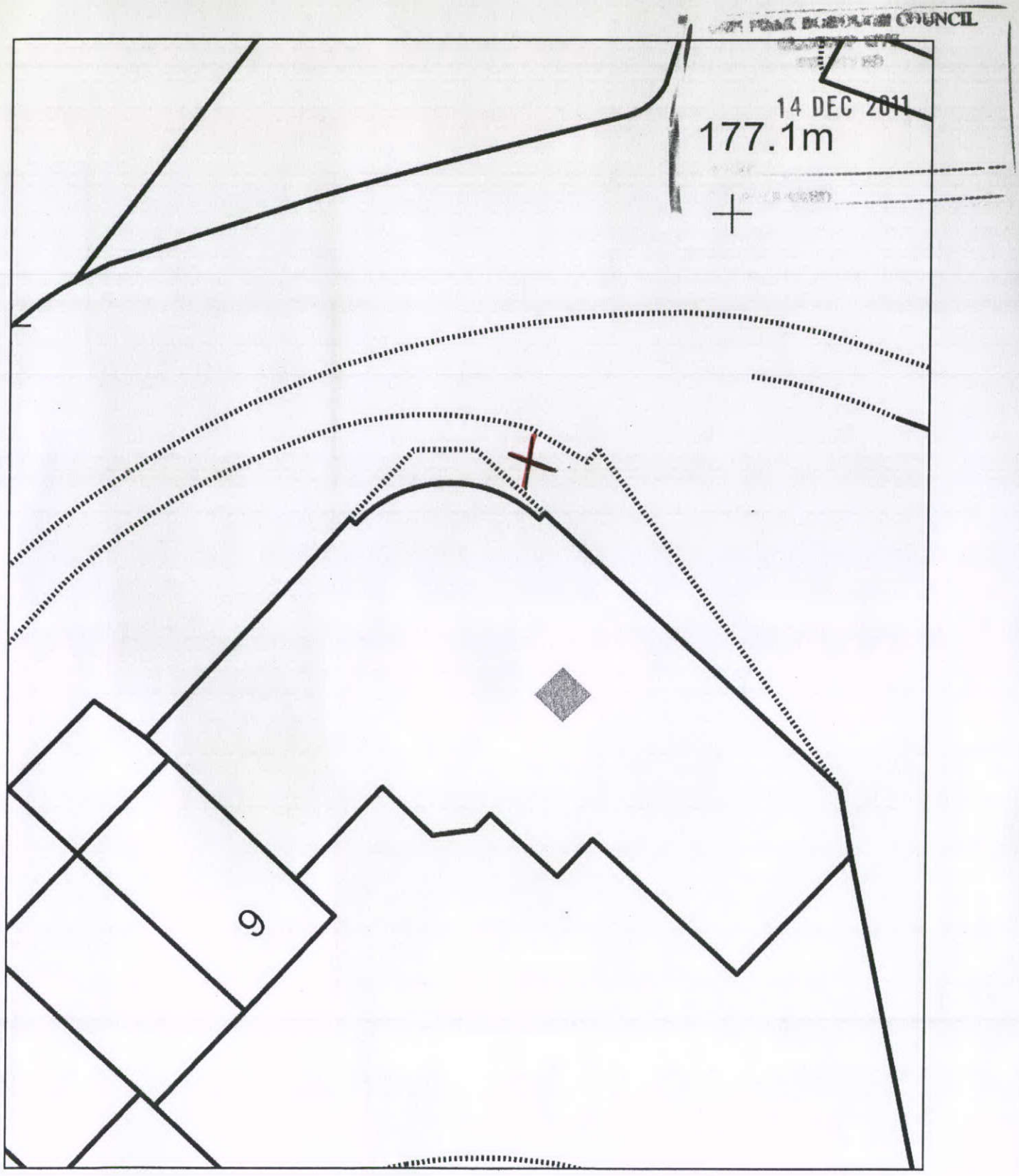

Reproduced from Ordnance Survey digital map data © Crown copyright 2000.
All rights reserved. High Peak Borough Council License No. 10018411

N

HPK/2011/0088

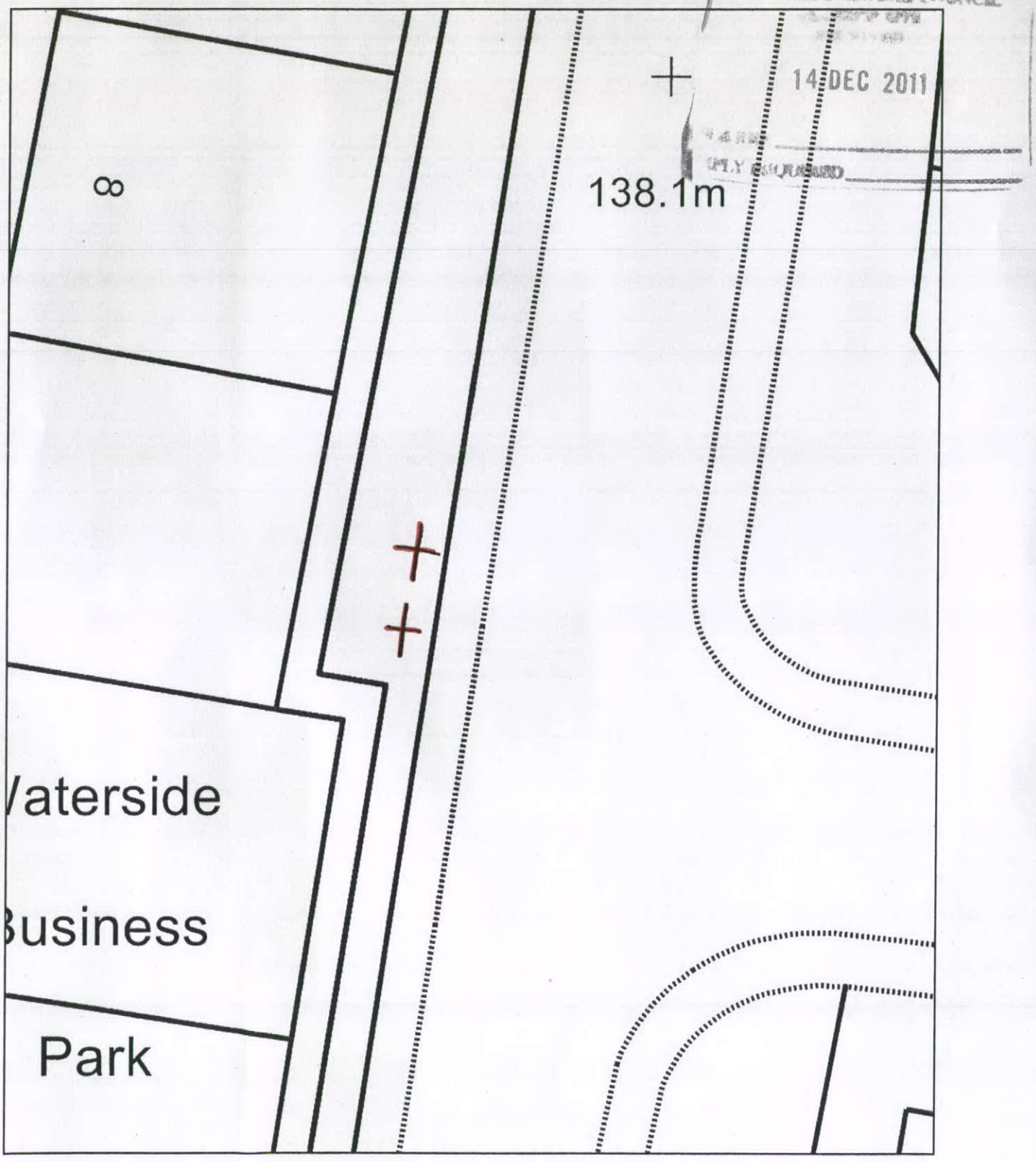

N

Reproduced from Ordnance Survey digital map data © Crown copyright 2000.
All rights reserved. High Peak Borough Council License No. 10018411