HPK/2011/0688

HIGH PEAK BOROUGH COUNCIL
14 DEC 2011

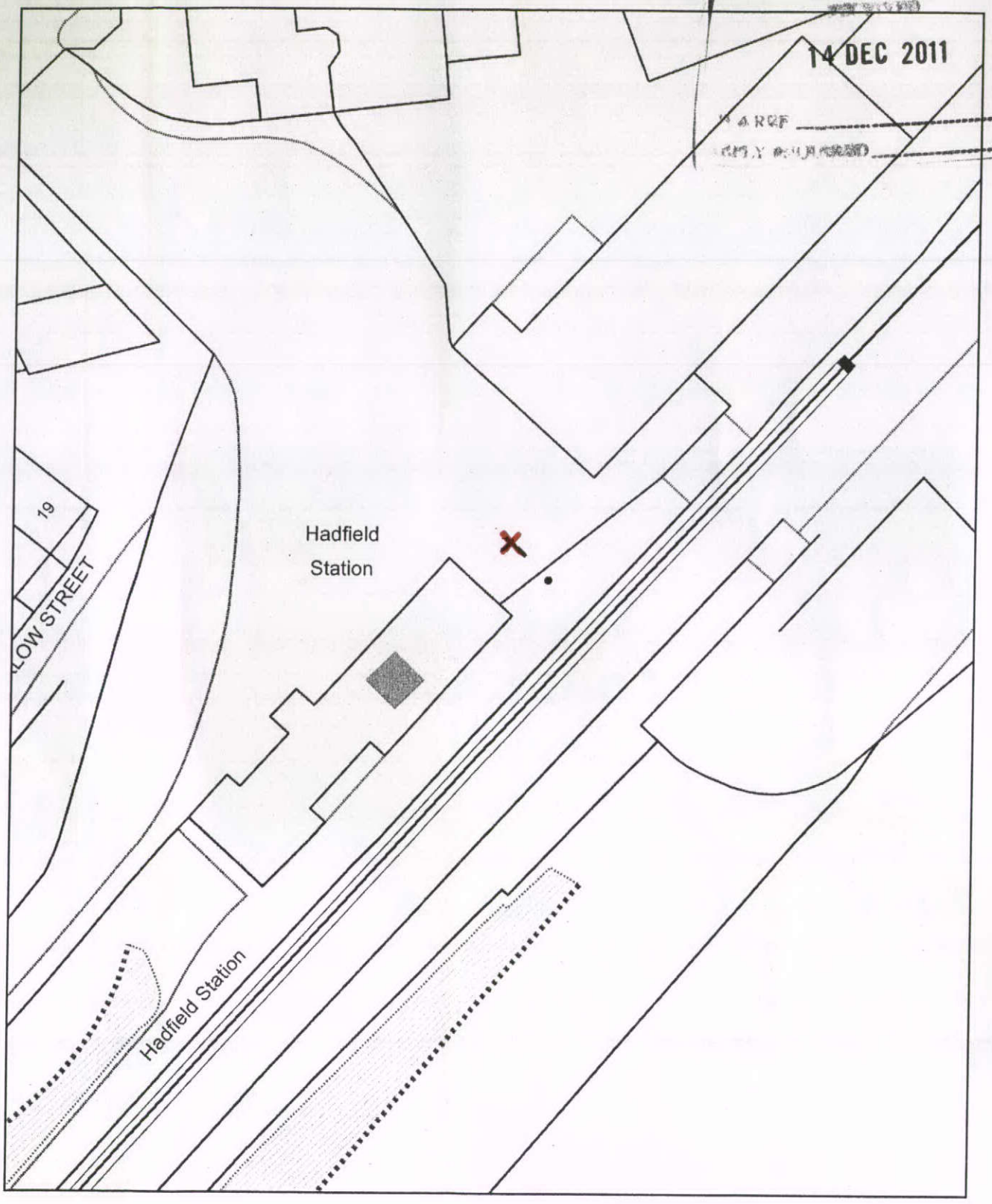

N

Reproduced from Ordnance Survey digital map data © Crown copyright 2000.
All rights reserved. High Peak Borough Council License No. 10018411

HPK/2011/0888

HIGH PEAK BOROUGH COUNCIL
14 DEC 2011
PLAN REF
REPLY REQUIRED

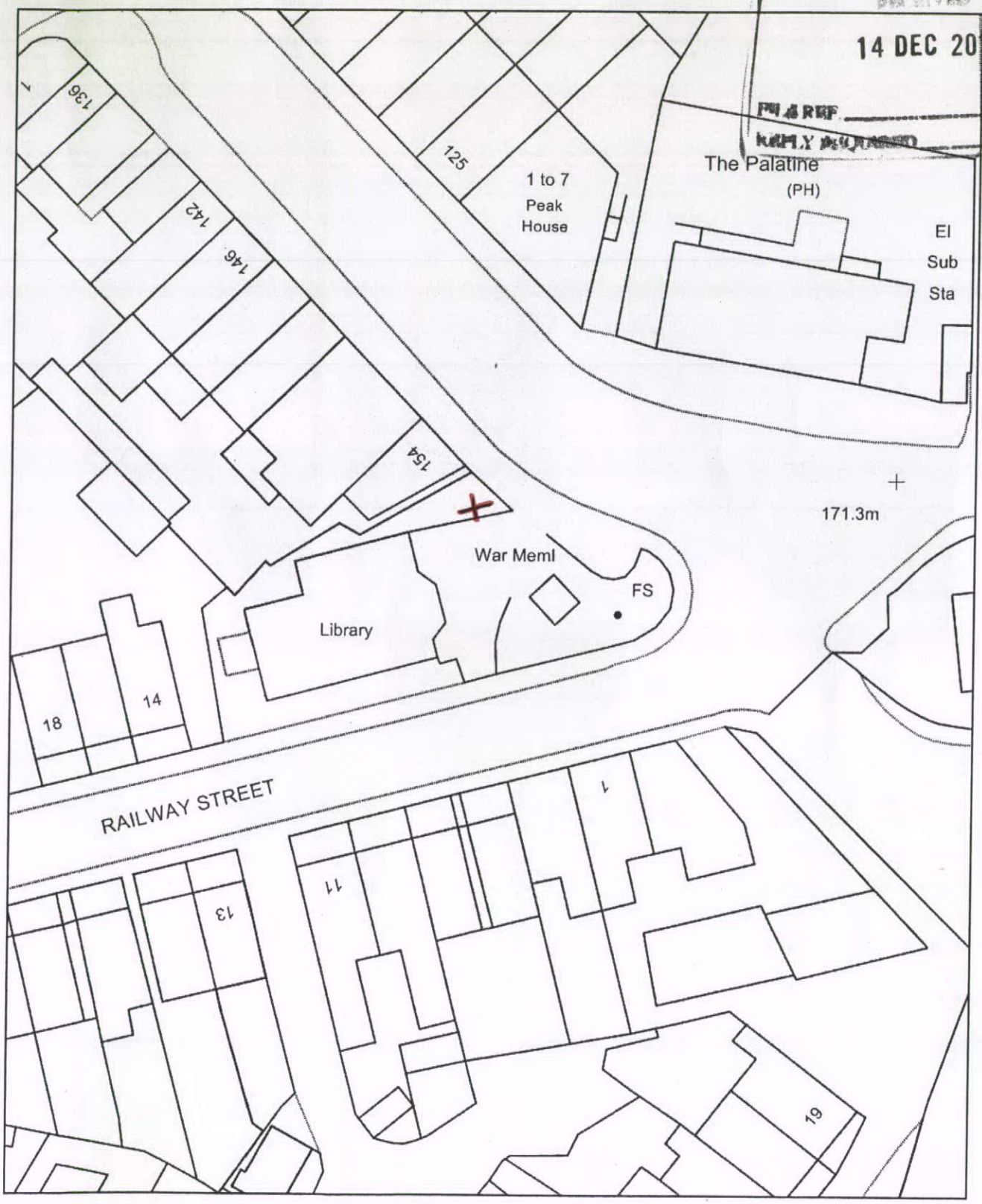

N

Reproduced from Ordnance Survey digital map data © Crown copyright 2000.
All rights reserved. High Peak Borough Council License No. 10018411

HPK/2011/0688

HIGH PEAK BOROUGH COUNCIL
14 DEC 2011
Club

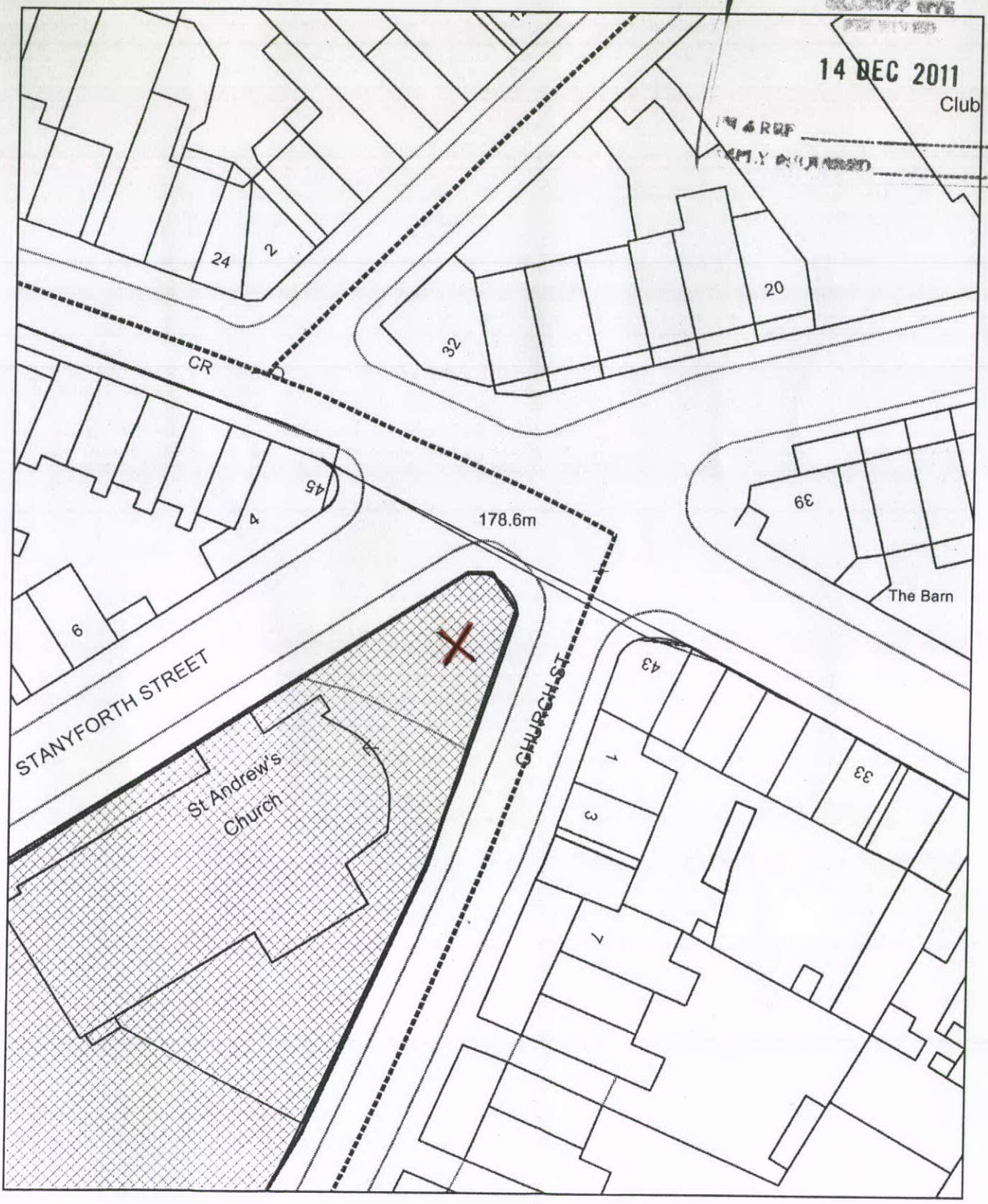

N

Reproduced from Ordnance Survey digital map data © Crown copyright 2000.
All rights reserved. High Peak Borough Council License No. 10018411

HPK/2011/06884

COUNCIL
14 DEC 2011

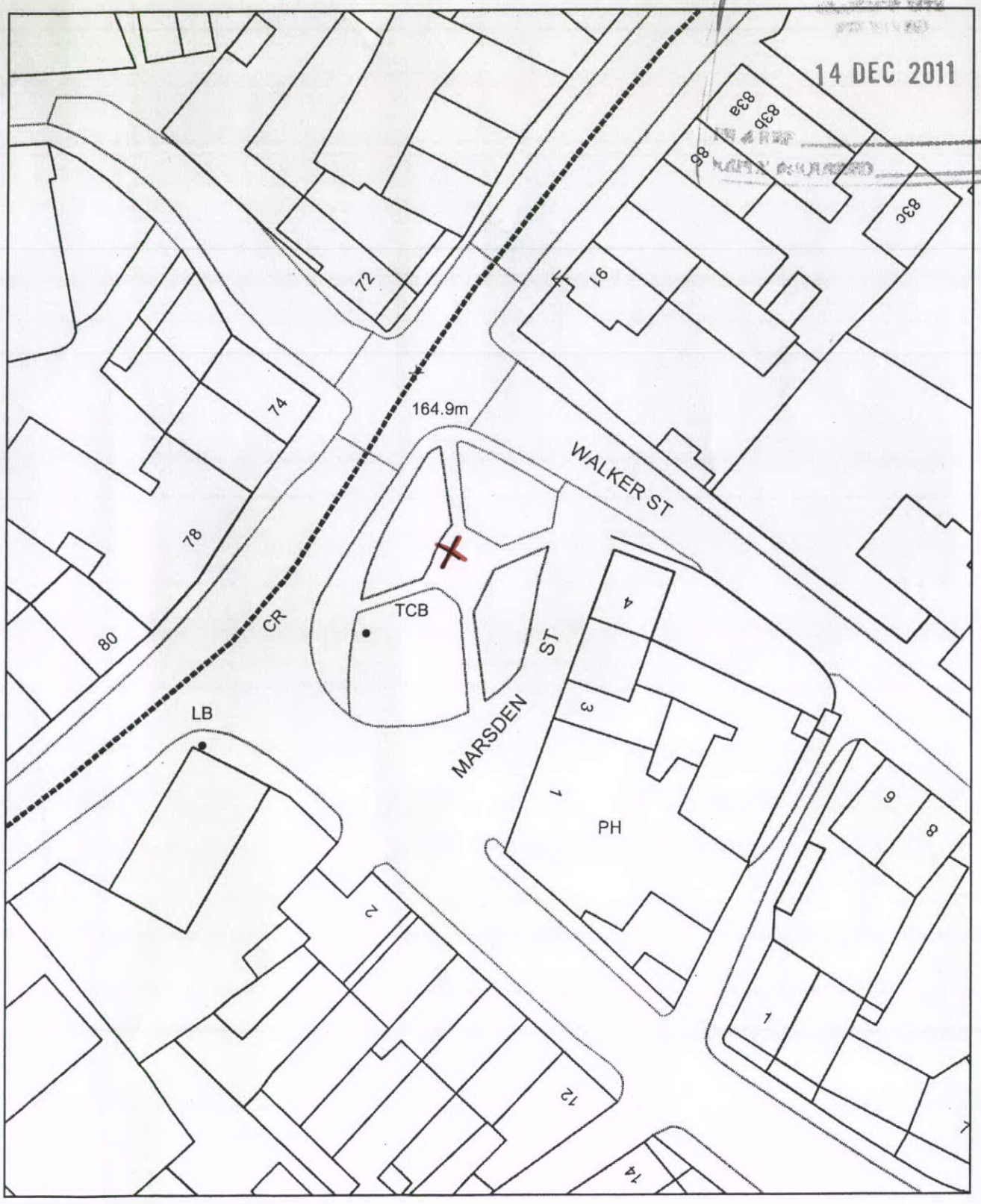

N

Reproduced from Ordnance Survey digital map data © Crown copyright 2000.
All rights reserved. High Peak Borough Council License No. 10018411

HPK/2011/0688

14 DEC 2011

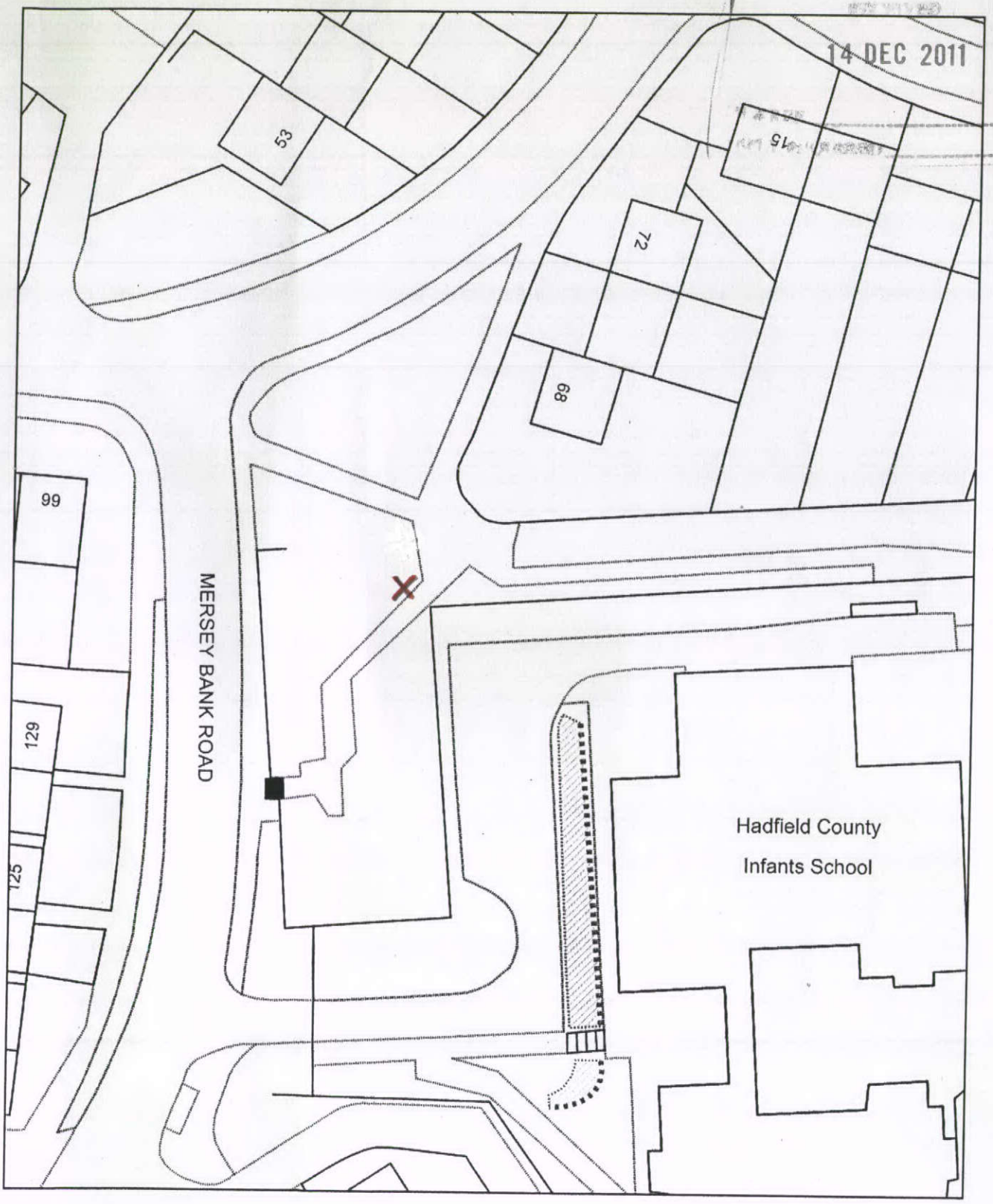

N

Reproduced from Ordnance Survey digital map data © Crown copyright 2000.
All rights reserved. High Peak Borough Council License No. 10018411

6+7

HPK/2011/0688

COUNCIL

14 DEC 2011

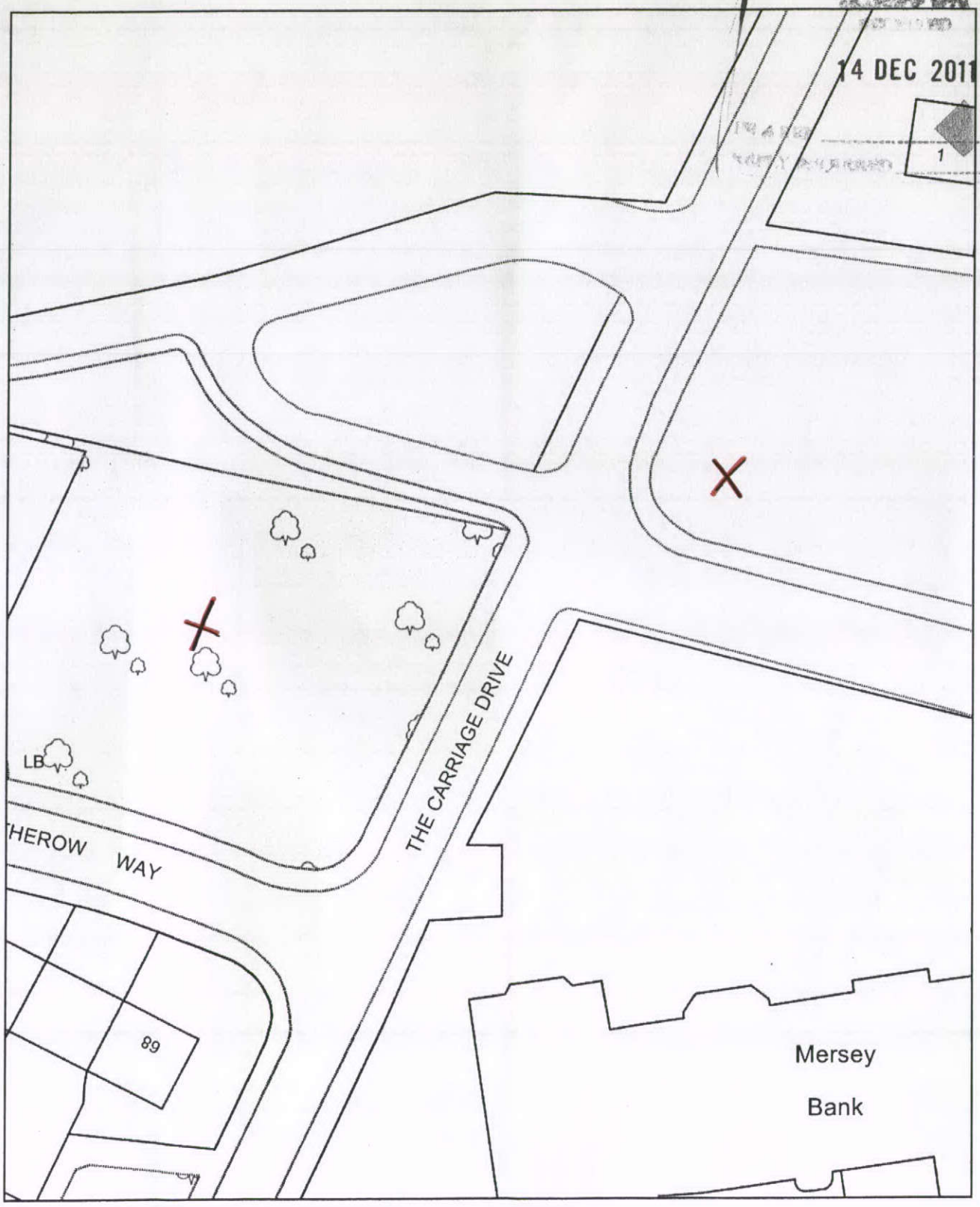

N

Reproduced from Ordnance Survey digital map data © Crown copyright 2000.
All rights reserved. High Peak Borough Council License No. 10018411

HPK/2011/0688
HIGH PEAK BOROUGH COUNCIL
14 DEC 2011

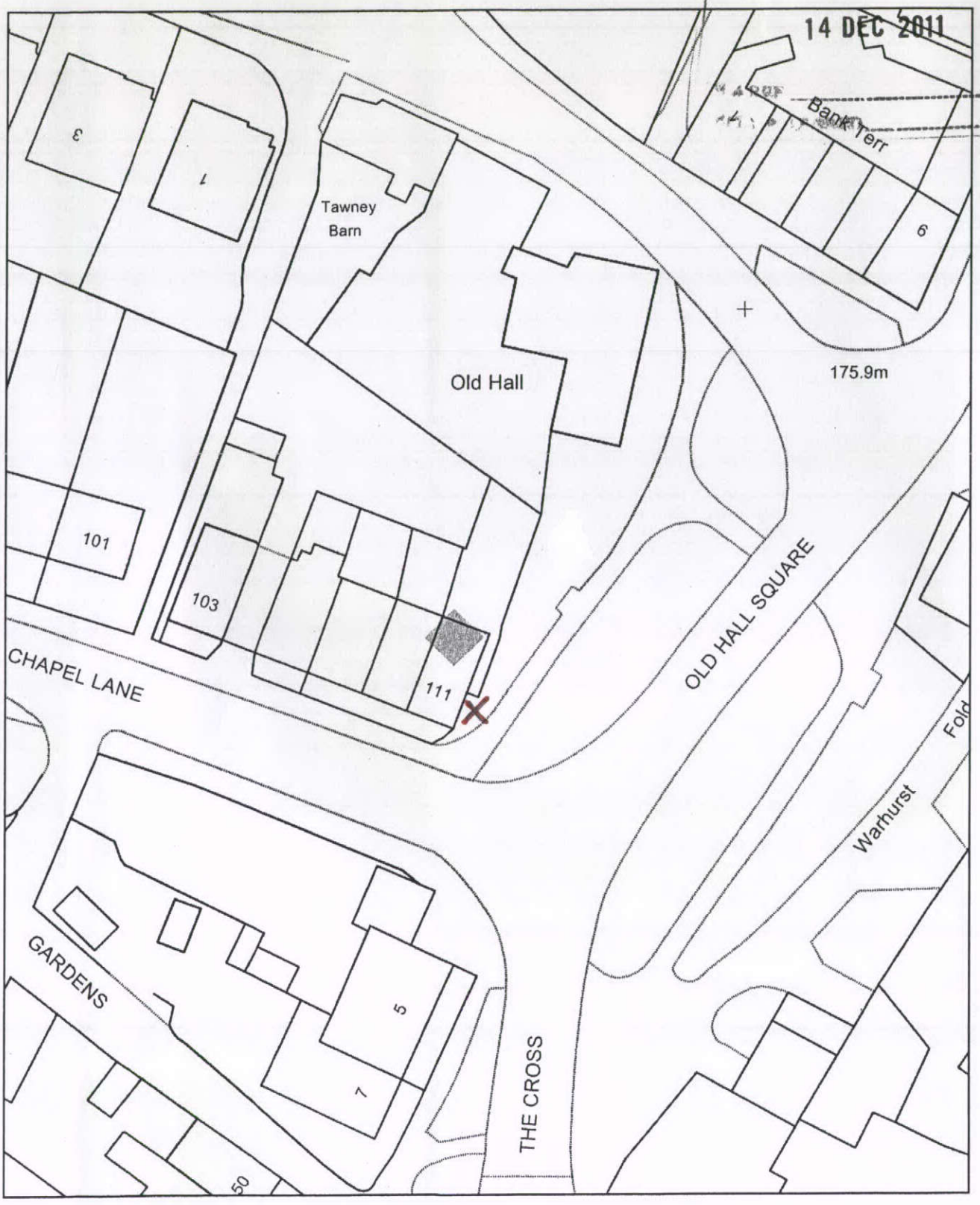

N

Reproduced from Ordnance Survey digital map data © Crown copyright 2000.
All rights reserved. High Peak Borough Council License No. 10018411

HPK/2011/0688 9

14 DEC 2011

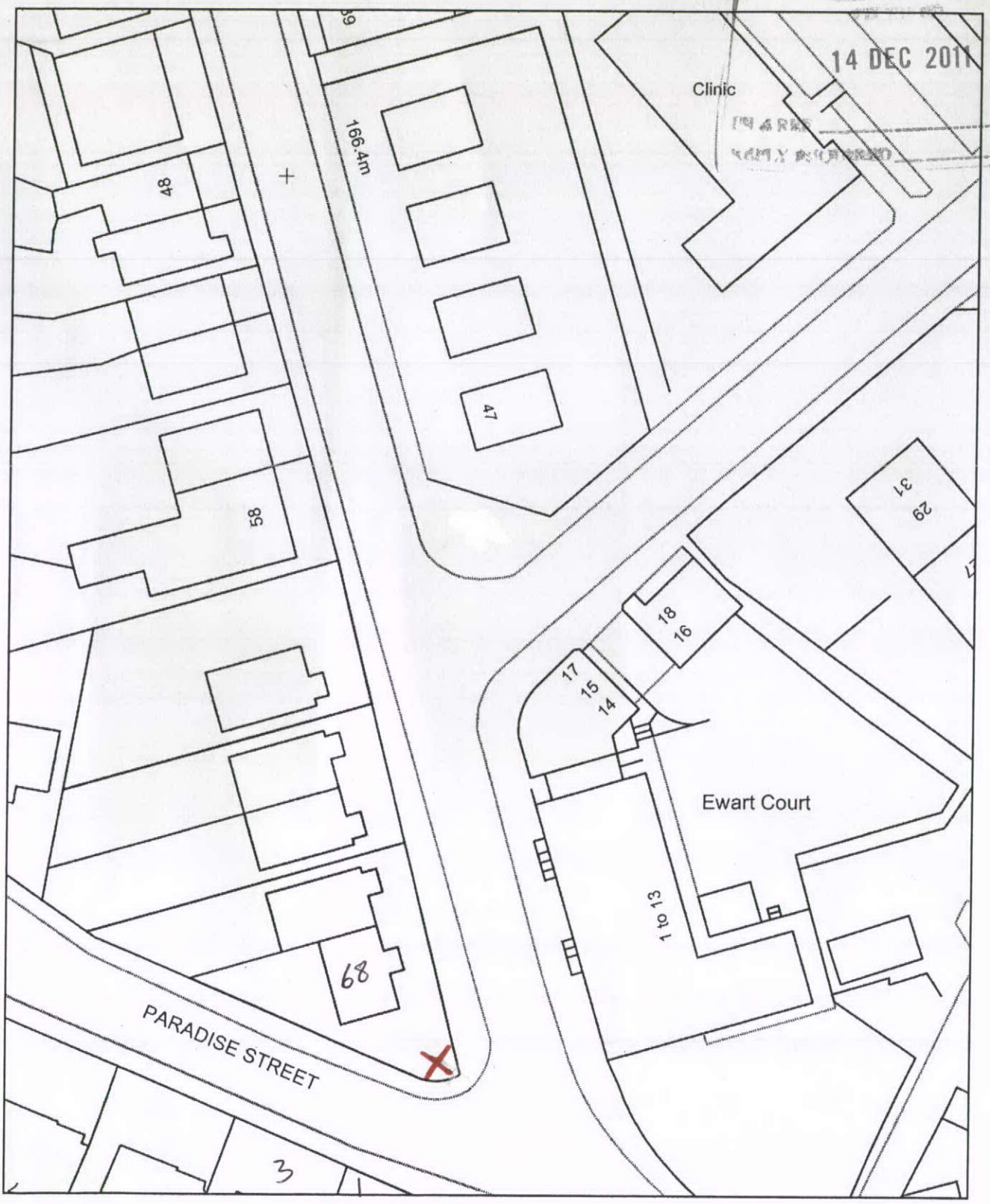

Reproduced from Ordnance Survey digital map data © Crown copyright 2000.
All rights reserved. High Peak Borough Council License No. 10018411

N

10 + 11



Reproduced from Ordnance Survey digital map data © Crown copyright 2000.
All rights reserved. High Peak Borough Council License No. 10018411



N

Reproduced from Ordnance Survey digital map data © Crown copyright 2000.
All rights reserved. High Peak Borough Council License No. 10018411

HPK/2011/0088 13

HIGH PEAK BOROUGH COUNCIL
14 DEC 2011

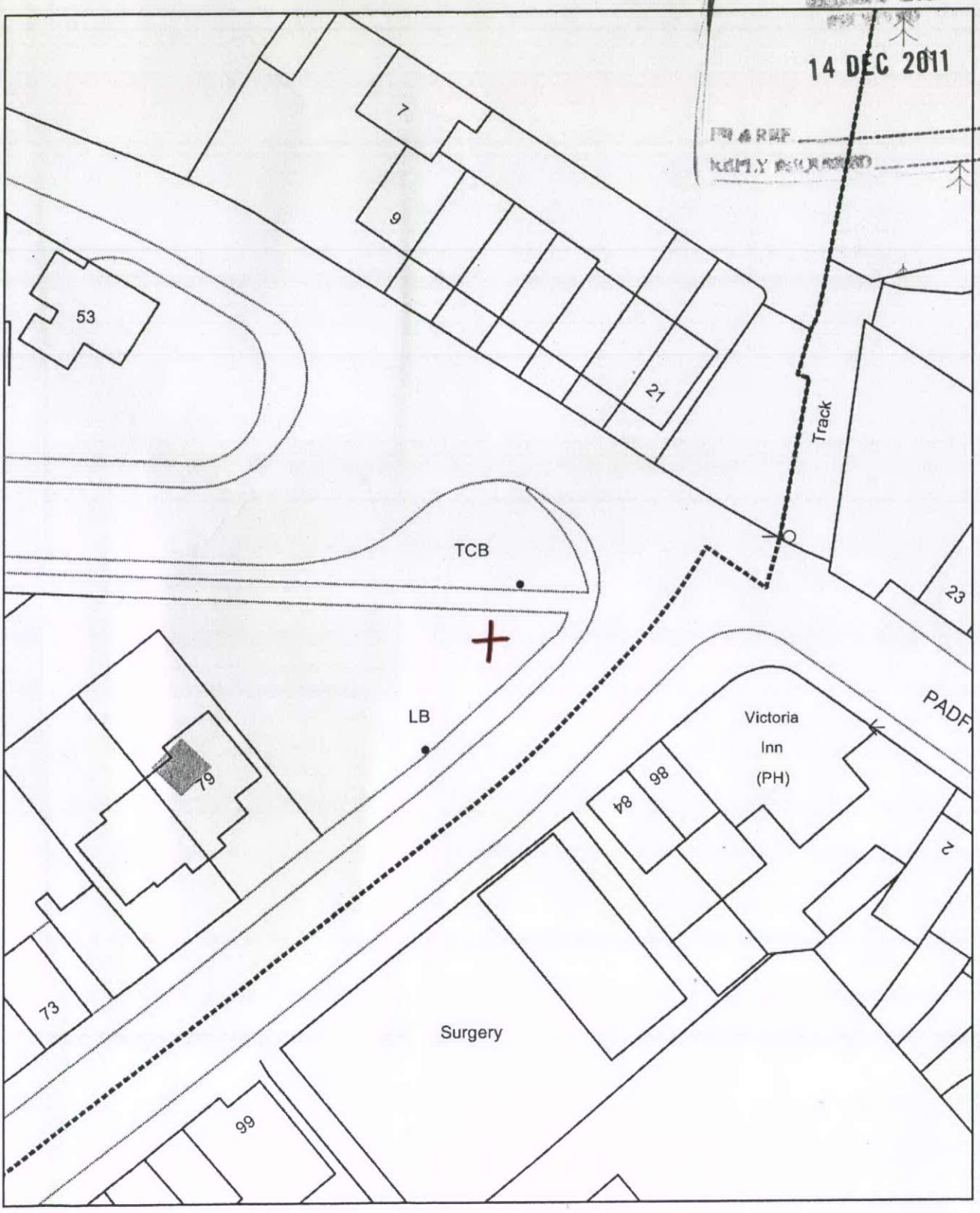

N

Reproduced from Ordnance Survey digital map data © Crown copyright 2000.
All rights reserved. High Peak Borough Council License No. 10018411

HPK/2011/0088
HIGH PEAK BOROUGH COUNCIL
14 DEC 2011

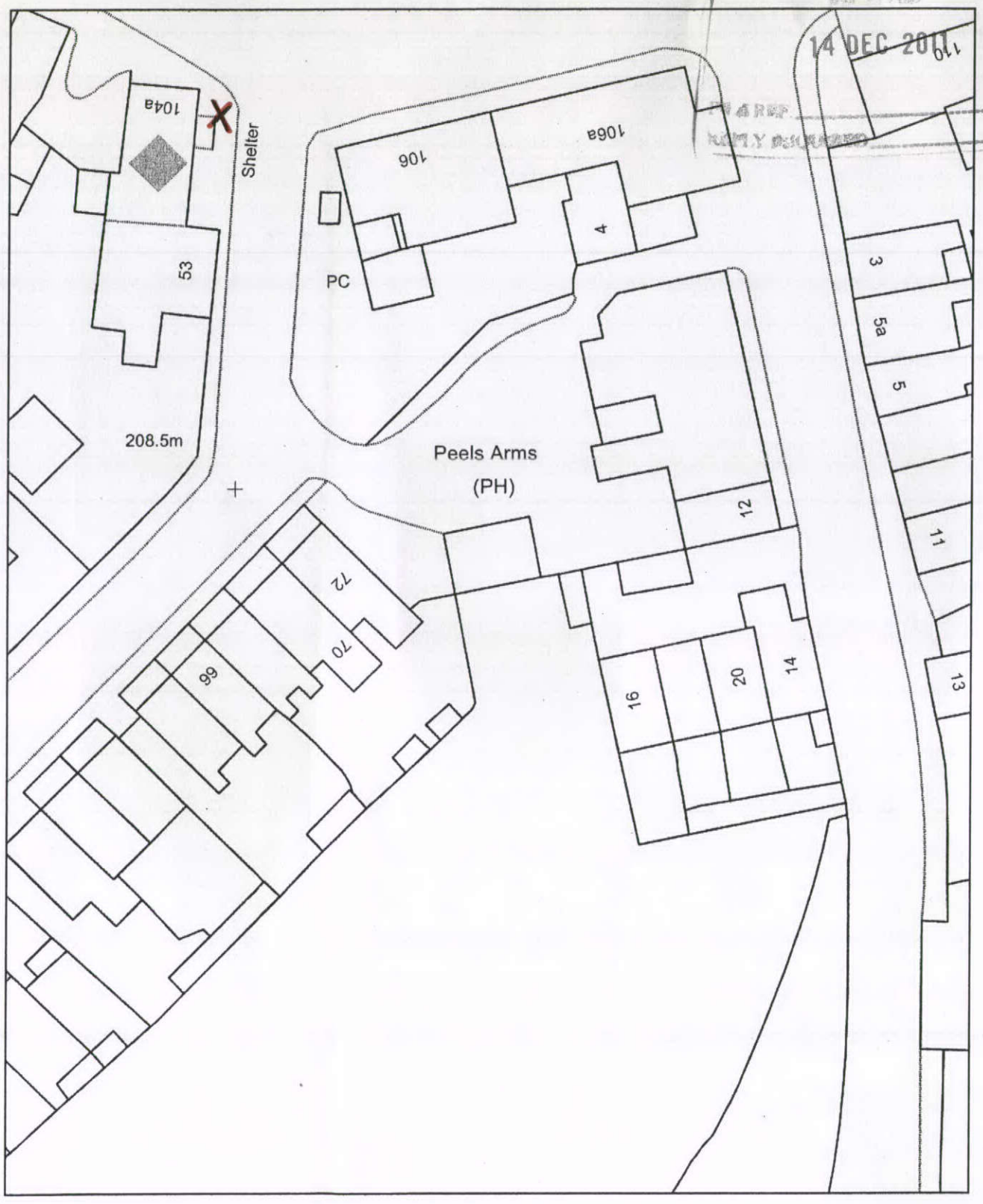

Reproduced from Ordnance Survey digital map data © Crown copyright 2000.
All rights reserved. High Peak Borough Council License No. 10018411

N

HPK/2011/0088

COUNCIL
14 DEC 2011

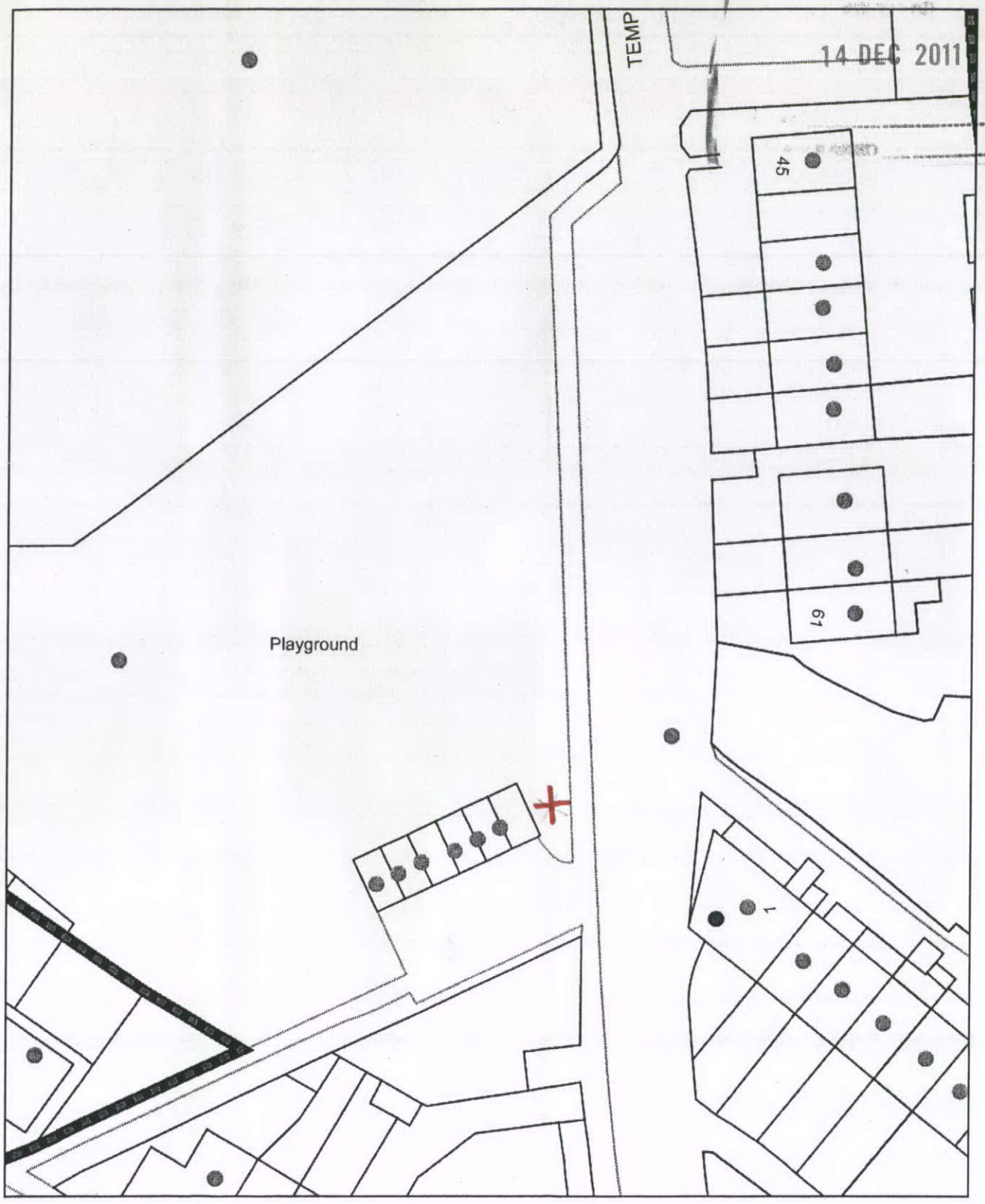

N

Reproduced from Ordnance Survey digital map data © Crown copyright 2000.
All rights reserved. High Peak Borough Council License No. 10018411

HPK/2011/0088

COUNCIL
14 DEC 2011

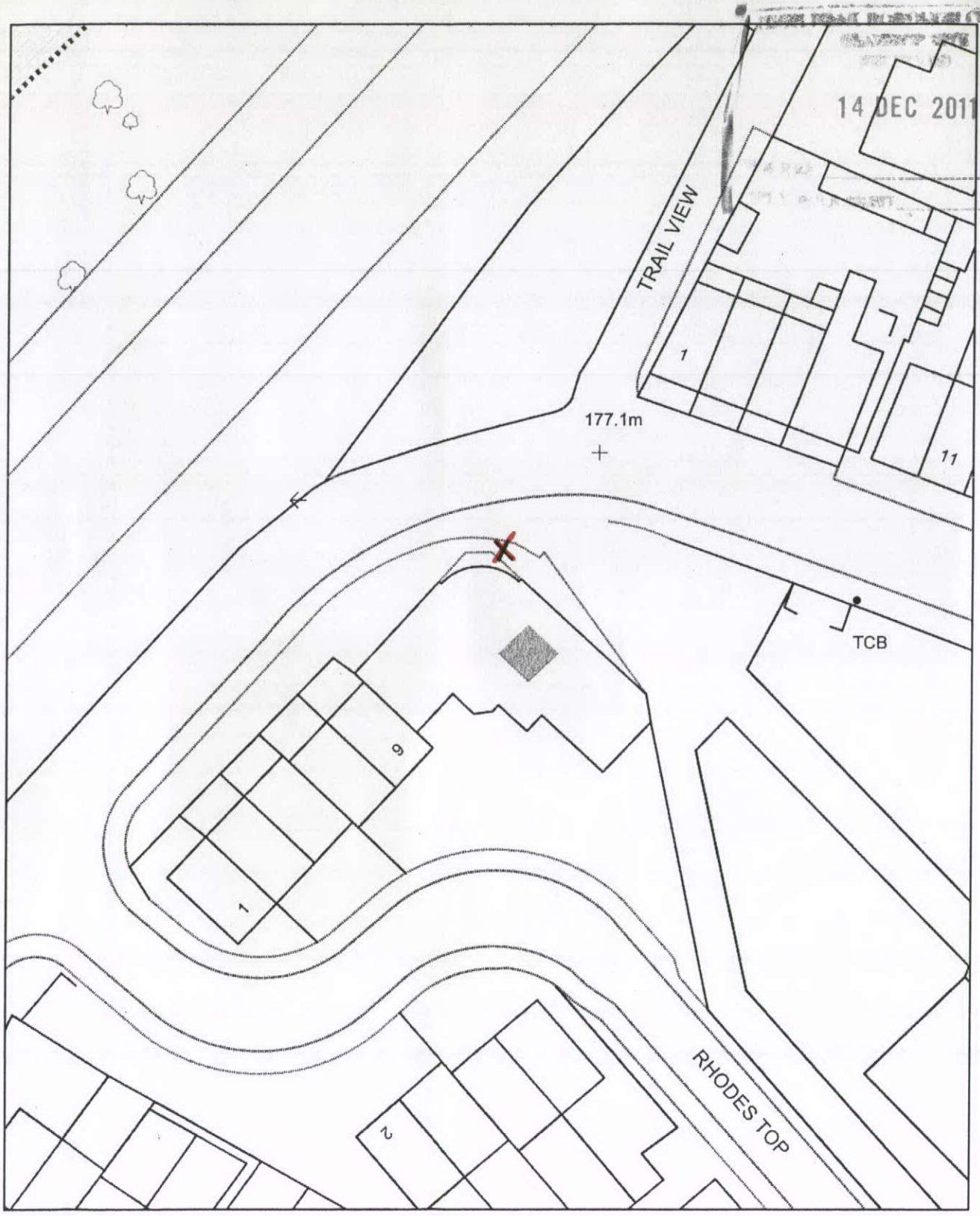

N

Reproduced from Ordnance Survey digital map data © Crown copyright 2000.
All rights reserved. High Peak Borough Council License No. 10018411

HPK/2011/0088 17+18

HIGH PEAK BOROUGH COUNCIL
14 DEC 2011

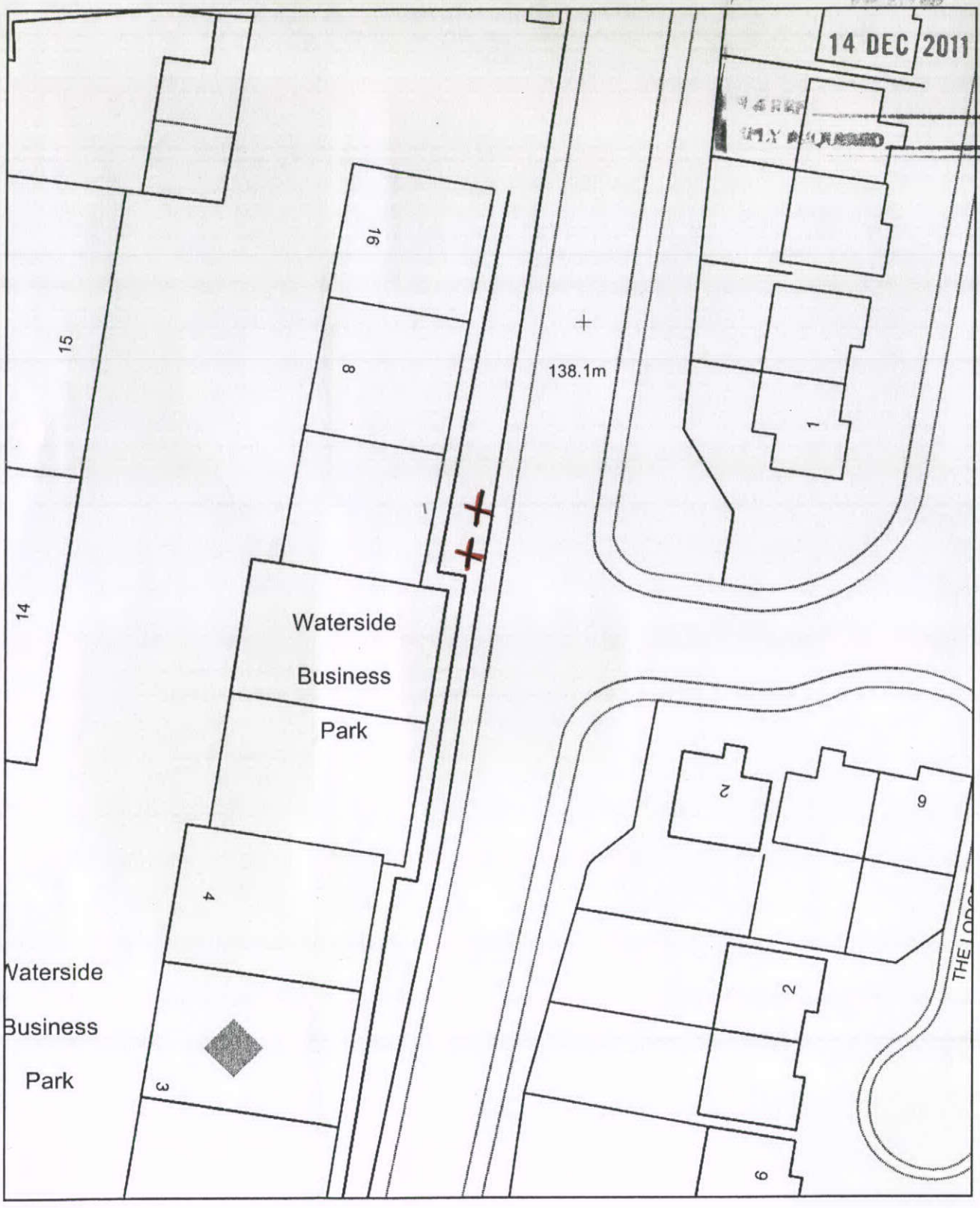

Reproduced from Ordnance Survey digital map data © Crown copyright 2000.
All rights reserved. High Peak Borough Council License No. 10018411