HPK/2011/0689
09 DEC 2011

EXISTING BUILDINGS

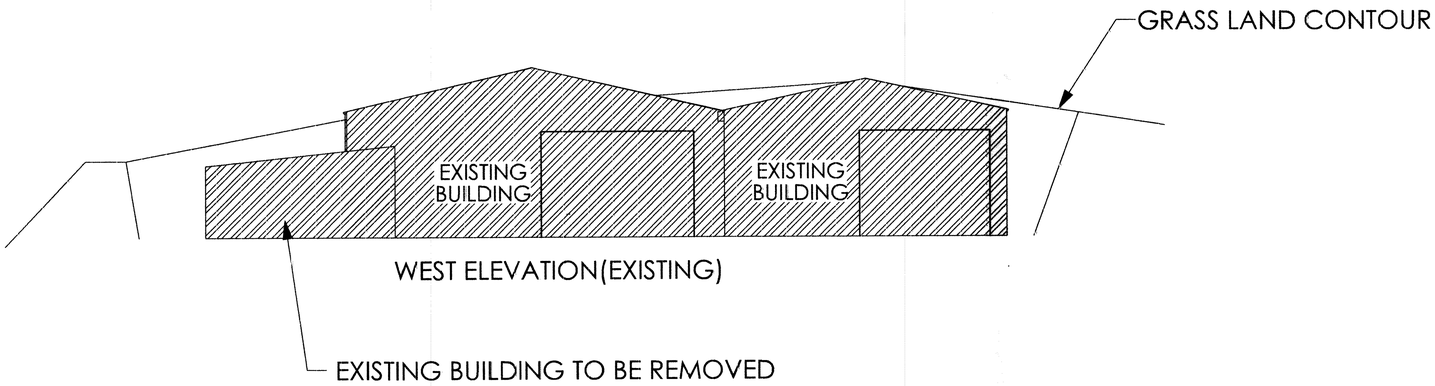

WEST ELEVATION(EXISTING)

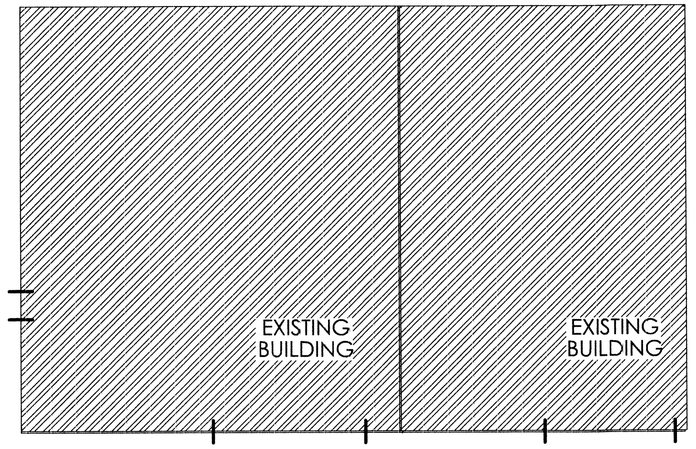

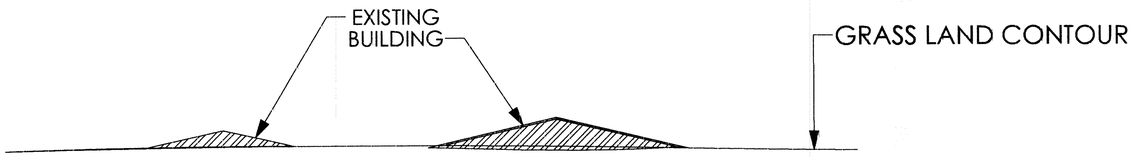

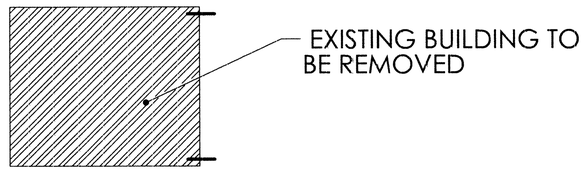

PLAN VIEW (EXISTING)

EAST ELEVATION(EXISTING)
THIS VIEW IS OBSTRUCTED BY EXISTING GRASS BANK

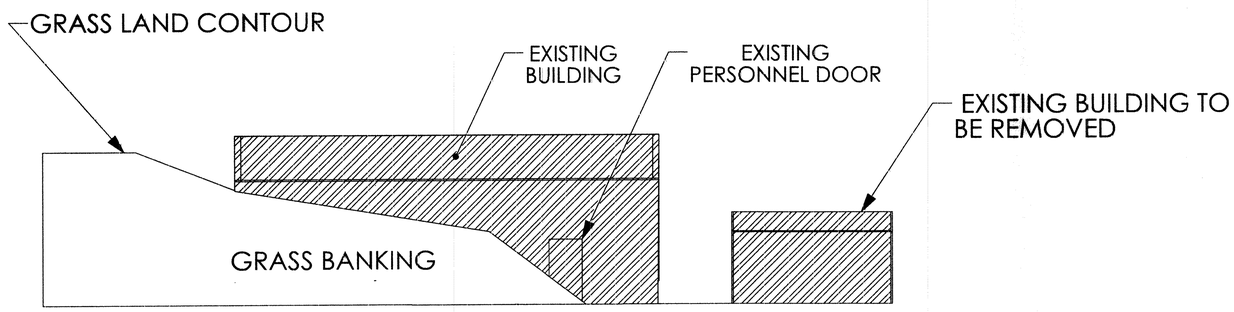

NORTH ELEVATION (EXISTING)

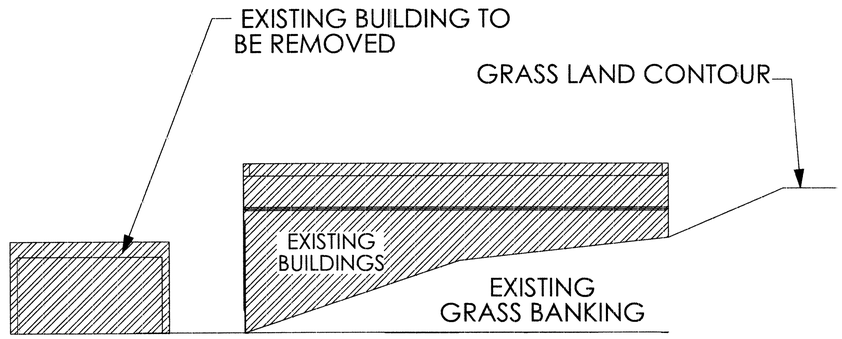

SOUTH ELEVATION(EXISTING)

DOCUMENT REFERENCE NUMBER: A3

Mr P Ryder

Proposed Replacement of Exsisting Agricultral Storage Units
Stable Lane, Burbage, Buxton SK17 6UF

DRAWN DATE: 22-11-2011 | A1

WEIGHT: | SCALE:1:100 | SHEET 4 OF 6

ALL DIMENSIONS IN METERS UNLESS OTHERWISE STATED

ALL DIMENSION SUBJECT TO A MANUFACTURING TOLERANCE OF +/- 5% UNLESS OTHERWISE STATED