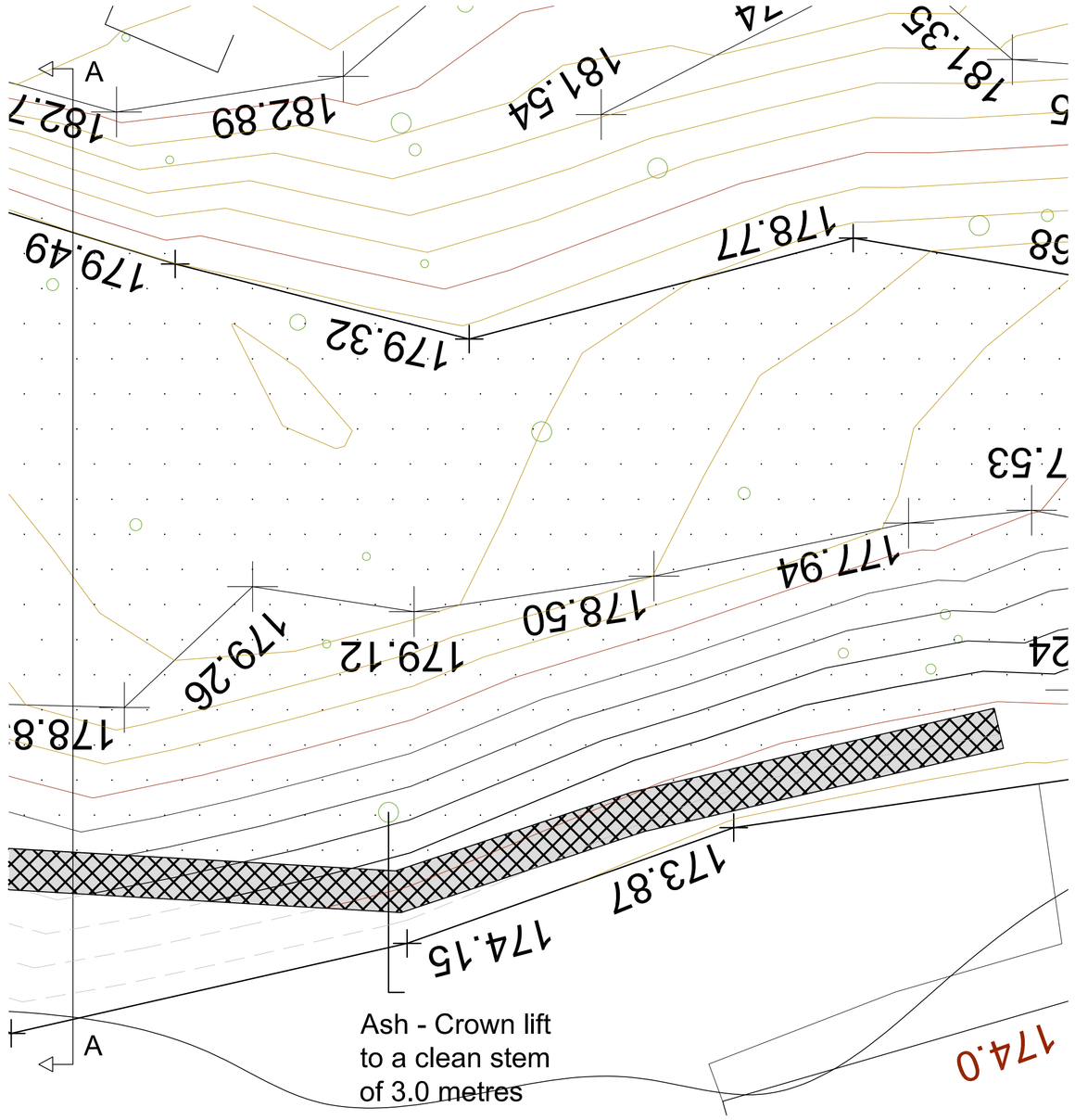

Proposed elevation of gabion wall - west section

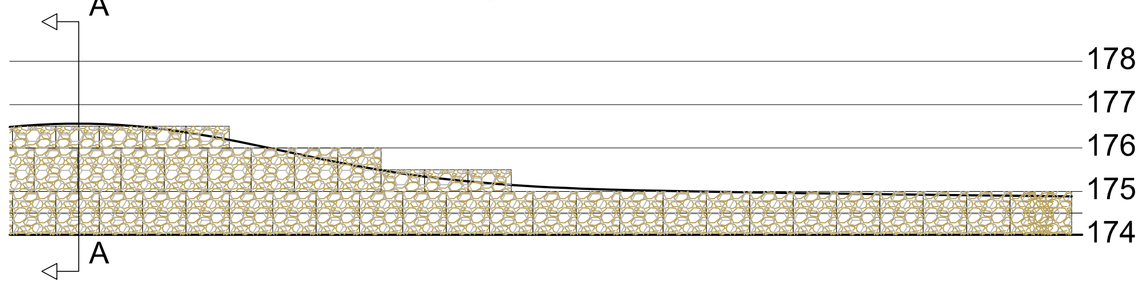

Proposed section AA of gabion wall - at highest point

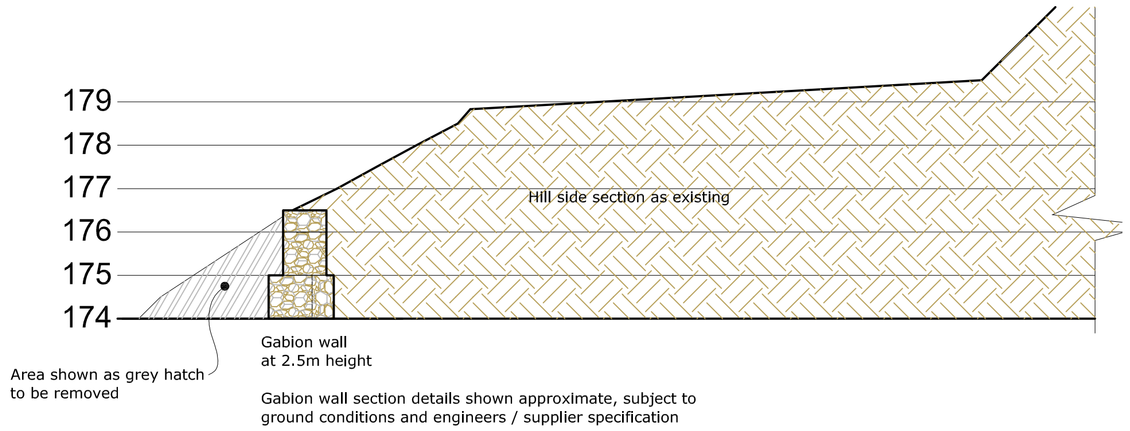

North elevation and section AA
of proposed gabion wall -

Knowles Industrial Estate
Buxton Road
Furness Vale
High Peak
Derbyshire
SK23 7PH

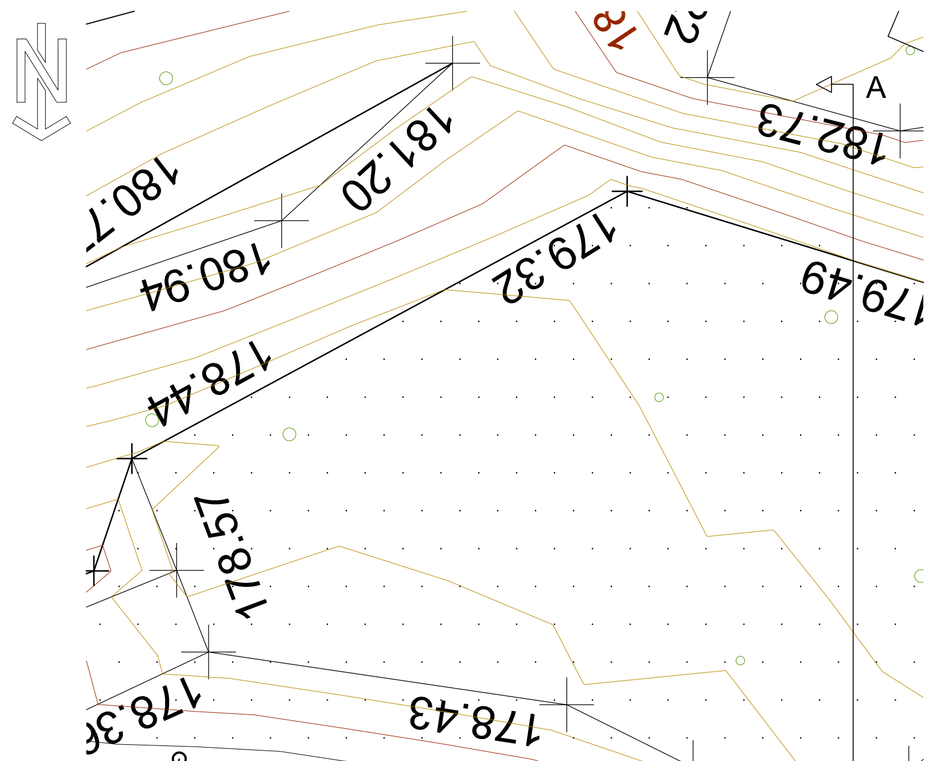

Proposed elevation of gabion wall - east and centre section

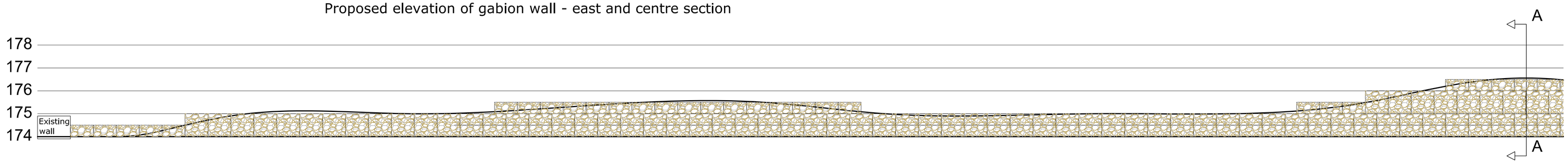

Scale 1:100 @A1

0cm 1cm 2cm 3cm 4cm 5cm

0m 1m 2m 3m 4m 5m

PROPOSED GABION WALL

PLANNING

Site Address

Knowles Industrial Estate
Buxton Road
Furness Vale
High Peak
Derbyshire
SK23 7PH

Date 24-11-2011	Drawing Ref. C104
Scale 1:100@A1	Drawing No. 1

Plans prepared for planning purposes only