HPK/2011/0678

PROPOSED 02

HIGH PEAK BOROUGH COUNCIL
RECEIVED
02 DEC 2011

PROPOSED FRONT ELEVATION 1:50

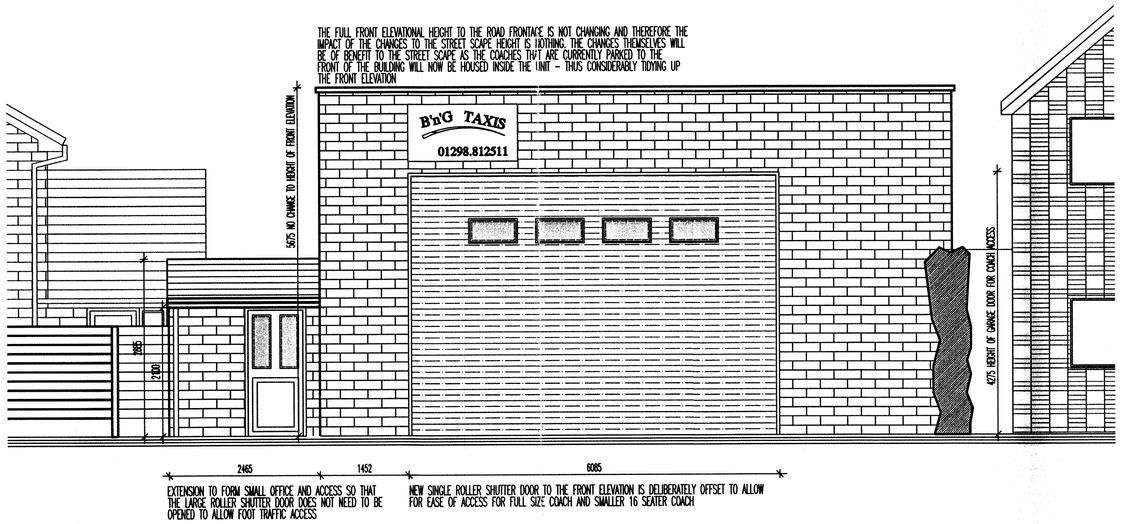

PROPOSED SOUTH FACE ELEVATION 1:50

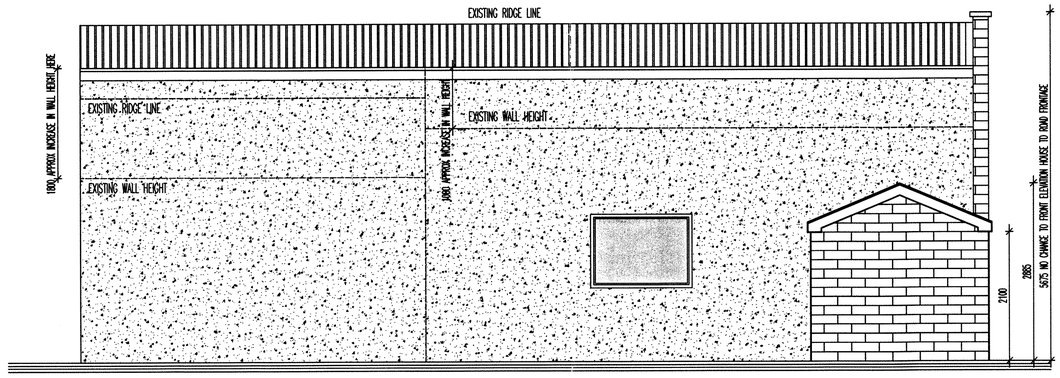

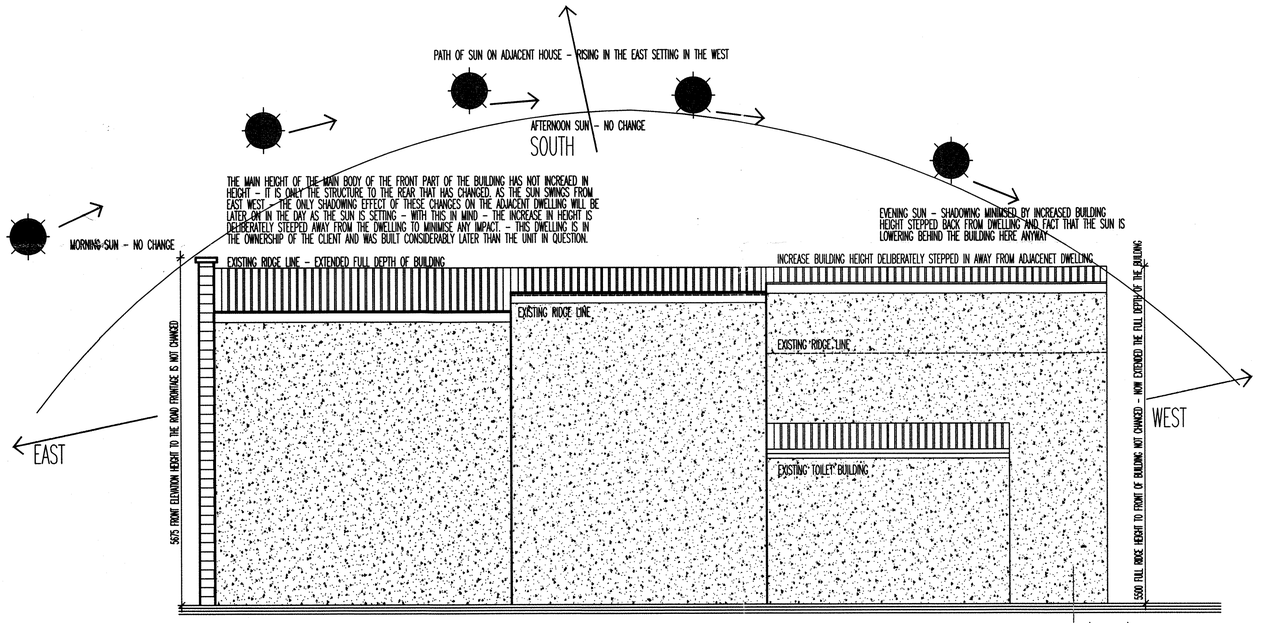

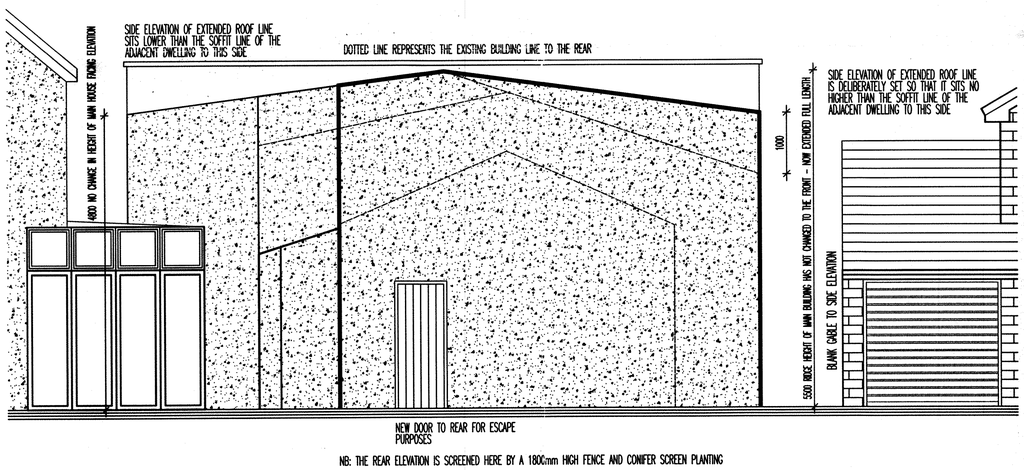

NB: THE REAR ELEVATION IS SCREENED HERE BY A 1800mm HIGH FENCE AND CONIFER SCREEN PLANTING

PROPOSED REAR ELEVATION 1:50

PROPOSED NORTH FACE ELEVATION 1:50

B'n'G TAXIS, DOVE HOLES

REVISIONS:

PROPOSED DRAWINGS
DOVE HOLES
B'n'G TAXIS

SCALE: 1:50
DATE: NOV'11 | DRAWN: AJS | CHECKED: AJS

©THIS DRAWING AND THE BUILDING WORKS DEPICTED ARE THE COPYRIGHT OF AJS ARCHITECTURE AND MAY NOT BE REPRODUCED OR AMENDED EXCEPT BY WRITTEN PERMISSION. NO LIABILITY WILL BE ACCEPTED FOR AMENDMENTS MADE BY OTHER PERSONS.
DO NOT SCALE THIS DRAWING, USE FIGURED DIMENSIONS ONLY, IF IN DOUBT ASK.

A.J.S ARCHITECTURE
32 carr road.
buxton.
derbyshire.
sk17 6wf.
h: 01298 26062
m: 07794 400237

DRAWING No: PROPOSED 02

B REGS COMPLIANT