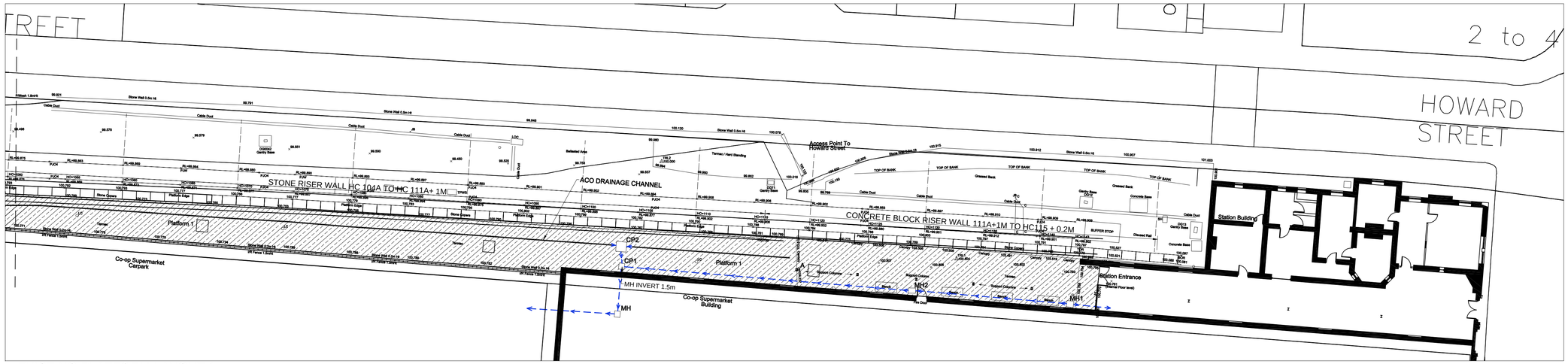

EXISTING PLATFORM LAYOUT 1

Scale: 1:200



EXISTING PLATFORM LAYOUT 2

Scale: 1:200



STREET LOCATION PLAN

Scale: NTS

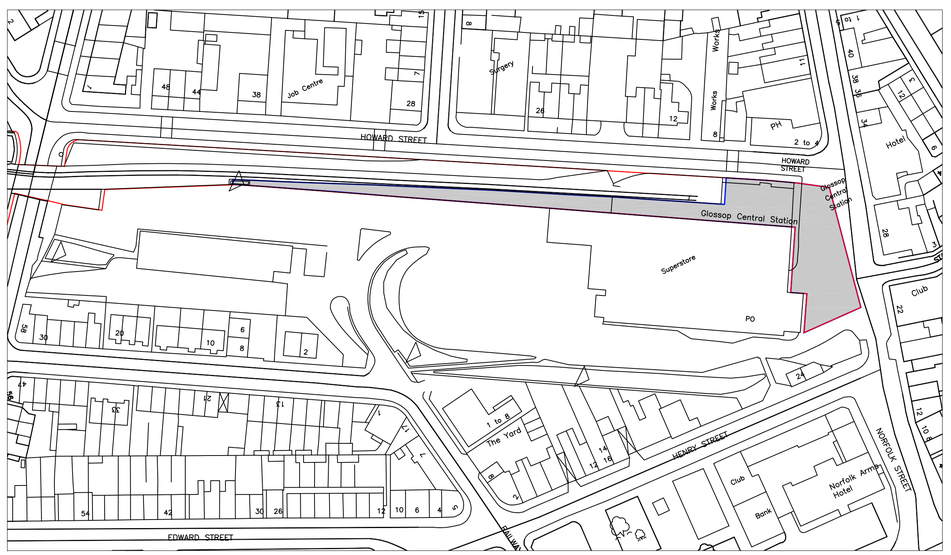

SITE LOCATION AND OWNERSHIP PLAN

Scale: 1:1000

KEY

TARMAC TO BE TAKEN UP & GROUND EXCAVATED TO FORM NEW LEVELS FOR RE-SURFACING. BUILD-UP REFER TO TEST PIT LOGS ON DRAWING A002

ALLOW FOR REMOVAL OF "MODERN" COPERS AND SETTING ASIDE FOR RE-USE LATER.
INCLUDE REMOVAL OF ALL MORTAR TO ALLOW LEVEL BEDDING LATER.
LOCATION DETAILED ON A002.

BOUNDARIES KEY:

- NETWORK RAIL BOUNDARY
- TOC BOUNDARY

EXISTING DRAINAGE KEY:

CP2
- EXISTING CATCH PIT
- EXISTING DRAINAGE CHANNEL
- EXISTING SW DRAIN

LEGEND/NOTES

THIS DRAWING IS TO BE READ WITH AND FORMS PART OF THE PROJECT DOCUMENTS LISTED BELOW:

CIVILS DOCUMENTS:

BDG0054(M)/CIV/FORM NCC -	NON COMPLEX DESIGN FORM
BDG0054(M)/DRG/A001 -	EXISTING PLATFORM LAYOUT
BDG0054(M)/DRG/A002 -	PROPOSED PLATFORM LAYOUT
BDG0054(M)/DRG/A003 -	EXISTING & PROPOSED PLATFORM SECTIONS
BDG0054(M)/DRG/A004 -	EXISTING CANOPY PLANS/ SECTIONS/ ELEVATIONS
BDG0054(M)/DRG/A005 -	PROPOSED CANOPY PLANS/ SECTIONS/ DETAILS
BDG0054(M)/DRG/A006 -	PROPOSED CANOPY DETAILS
BDG0054(M)/DRG/A007 -	STATION BUILDING EXISTING ELEVATIONS & PROPOSED RENOVATIONS
BDG0054(M)/DRG/E001 -	EXISTING ELECTRICAL LAYOUT
BDG0054(M)/DRG/E002 -	PROPOSED ELECTRICAL LAYOUT
P-0597-194-SU-DRG-001-	PLATFORM 1 TOPOGRAPHICAL SURVEY
P-0623-150-TR-REP-002-	GAUGING SCHEME

NOTE : PLATFORM EDGE TO BE SETOUT IN ACCORDANCE WITH TRITECH PLATFORM GAUGING OFFSETS

WARNING!

RISK DUE TO LIGHTING CABLES ROUTED THROUGH DRAINAGE CHANNELS

0 4 8 12 16 20m

SCALE 1:200

0 20 40 60 80 100m

SCALE 1:1000

REV	DATE	DESCRIPTION OF REVISIONS	DRAWN	CHK'D	APPR'D
C01	04/04/11	ISSUE FOR CONSTRUCTION	AA	SE	JW
B01	23/02/11	FOR ISSUE NON COMPLEX WORKS	AA	SE	JW

SAFETY HEALTH AND ENVIRONMENTAL INFORMATION

THE HAZARDS AND RISKS ASSOCIATED WITH THE WORKS SHOWN ON THIS DRAWING AND DESCRIBED IN THE SCHEDULE OF WORKS ARE CONSIDERED TO BE WITHIN THE REASONABLE, NORMAL AND ACCEPTABLE LIMITS FOR GENERAL BUILDING AND MAINTENANCE WORKS. PLEASE REFER TO DESIGNER RISK ASSESSMENT

DOCUMENT REF: BDG0054(M)/DRA/A01

STATUS

APPROVED FOR CONSTRUCTION

Network Rail

INVESTMENT PROJECTS
BUILDINGS & CIVILS
SQUARE ONE
4 TRAVIS ST
MANCHESTER
M1 2NY

DESIGNERS

INVESTMENT PROJECTS
BUILDINGS & CIVILS
BUILDING DESIGN GROUP
MANCHESTER
SQUARE ONE
4 TRAVIS STREET
MANCHESTER
M1 2NY
TEL: 0161 880 3888 FAX: 0161 880 3981

Network Rail

PROJECT: BDG0054(M)

GLOSSOP STATION
PLATFORM RESURFACING
AND CANOPY WORKS

DRAWING TITLE

EXISTING PLATFORM LAYOUT

DESIGNER	ABU WADIE	SIGNED ABU WADIE	DATE	23/02/2011
DRAWN	ANDREW AINSCOUGH	SIGNED ANDREW AINSCOUGH	DATE	23/02/2011
CHECKED	STEPHEN ELLIS	SIGNED STEPHEN ELLIS	DATE	23/02/2011
APPROVED	JOHN WINSTANLEY	SIGNED JOHN WINSTANLEY	DATE	23/02/2011
SCALE(S) AT A1 SHEET SIZE 594 X 841	1:200 / 1:1000	ELR & MILEAGE	GDW 0 MILES 01 YARDS	

DRAWING NUMBER: BDG0054(M)/DRG/A001

REVISION: C01