HPK/2011/0435

HIGH PEAK BOROUGH COUNCIL
CHAPEL-EN-LE-FRITH
RECEIVED
14 SEP 2011
MAP
REQUIRED

M Sheward
14 Long Lane
Ref HPK/2011/0435
Plan of pre-existing buildings showing elevations of original buildings A and B on proposed site: Outbuilding B

Scale 1:50

1m

500mm

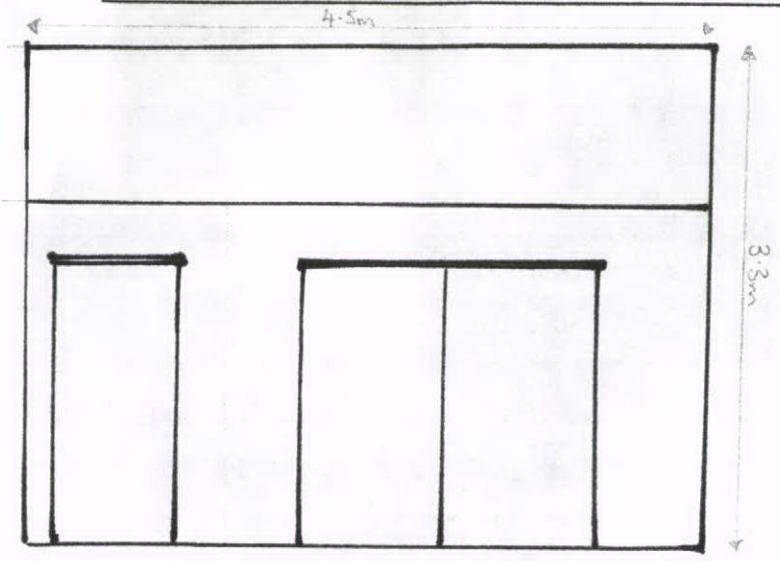

South Elevation

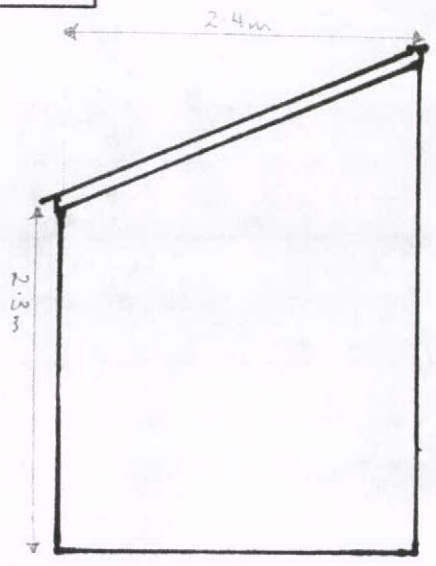

East Elevation



North Elevation

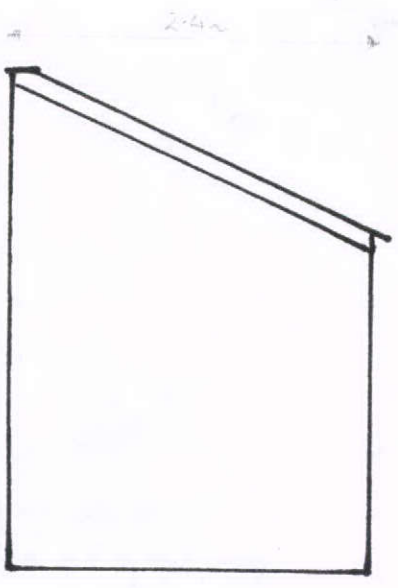

West Elevation

04