HPK/2011/0435

14 SEP 2011

A Barth
10 long Lane
Ref HPK/2011/0435

Plan of pre-existing buildings showing elevations of original buildings A and B on proposed site

Scale 1:50

1m

500mm

Outbuilding A

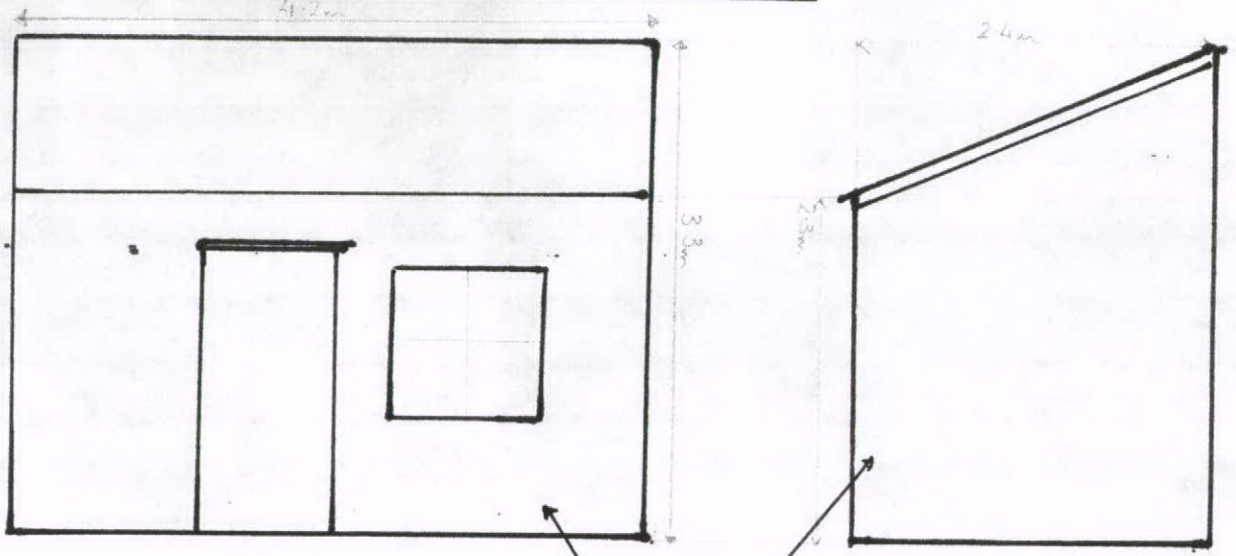

South Elevation

East Elevation

Random Stone Walls

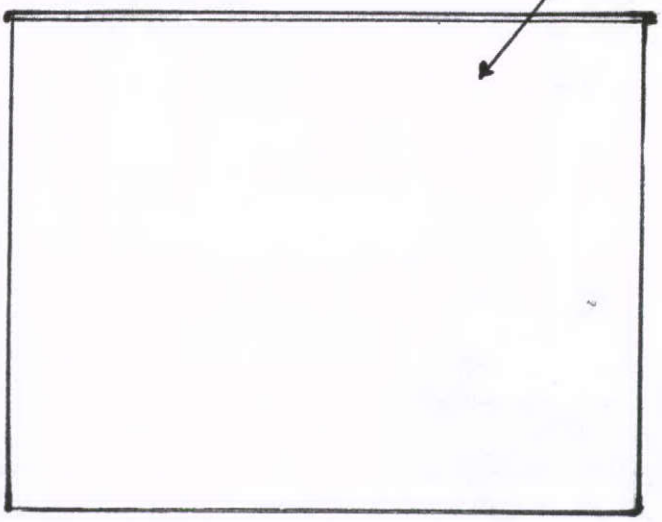

North Elevation

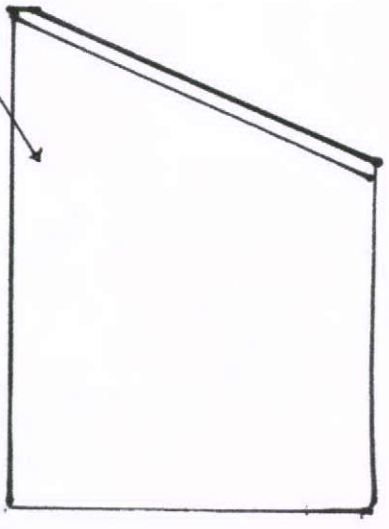

West Elevation

03