HPK/2011/0427

ALL DIMENSIONS TO BE CHECKED ON SITE.

DO NOT SCALE

IF IN DOUBT - ASK LDP

NO WORK TO COMMENCE ON SITE PRIOR TO PLANNING CONSENT BEING OBTAINED AND BUILDING REGULATIONS APPROVED.

© COPYRIGHT
NOT TO BE REPRODUCED WITHOUT THE WRITTEN AUTHORITY OF LDP.

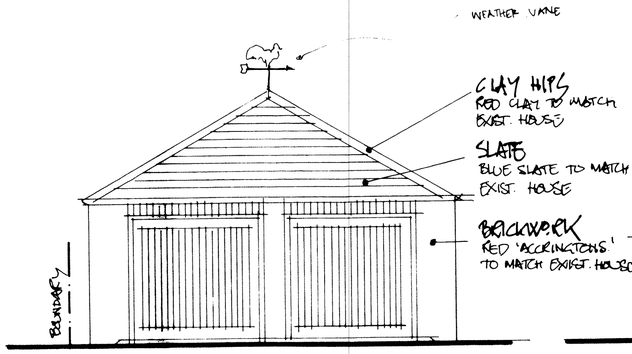

FRONT ELEVATION ~ SOUTH

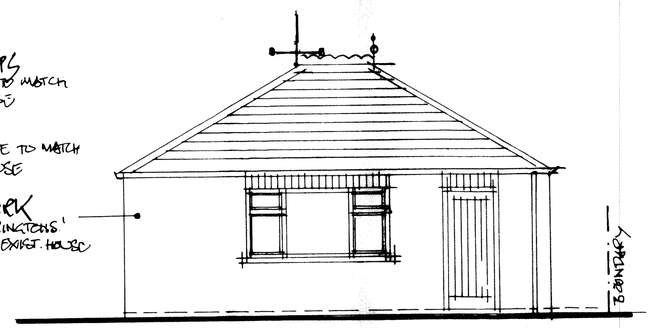

SIDE ELEVATION ~ EAST

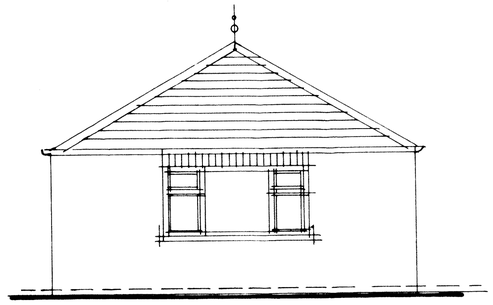

REAR ELEVATION ~ NORTH

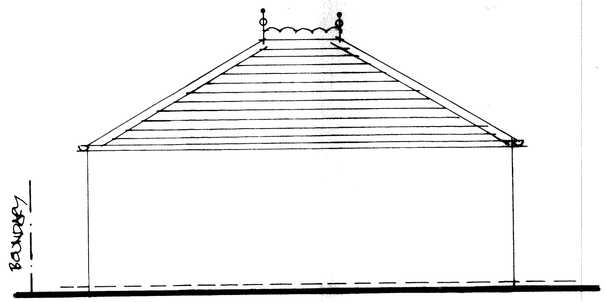

SIDE ELEVATION ~ WEST.

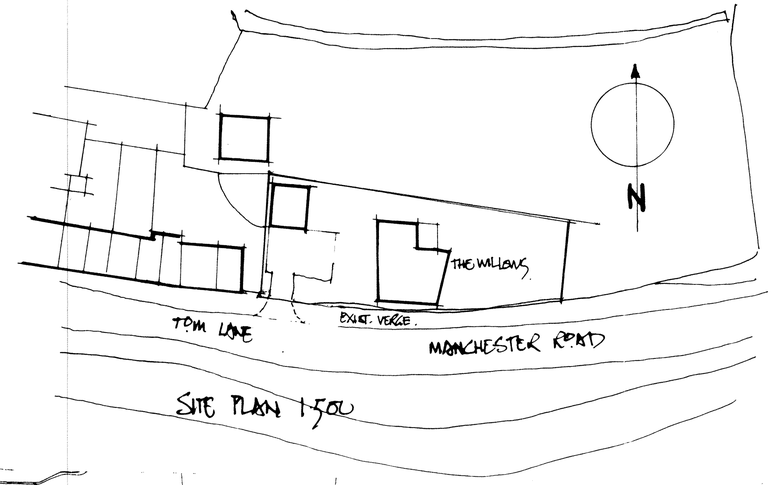

SITE PLAN 1:500

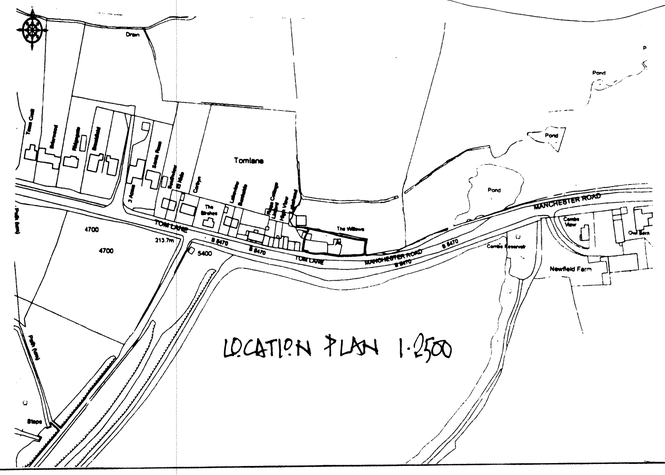

LOCATION PLAN 1:2500

HIGH PEAK BOROUGH COUNCIL
GLOSSOP SITE
RECEIVED
16 SEP 2011
FILE REF:
REPLY REQUIRED

CHAPEL EN LE FRITH

THE WILLOWS TOM LANE

PROPOSED GARAGE

A ACCESS REPOSITIONED.
B ACCESS AS ORIGINAL.

PLANNING

LOCKSIDE DESIGN PARTNERSHIP
ARCHITECTURAL + HISTORIC BUILDING CONSULTANTS
Lockside Mill, St Martins Road, Marple, Stockport SK6 7BZ
Telephone: 0161-427-7721 Fax: 0161-427-7722
www.locksidedesign.co.uk

2010·43·01A 1:50