HPK/2011/0306

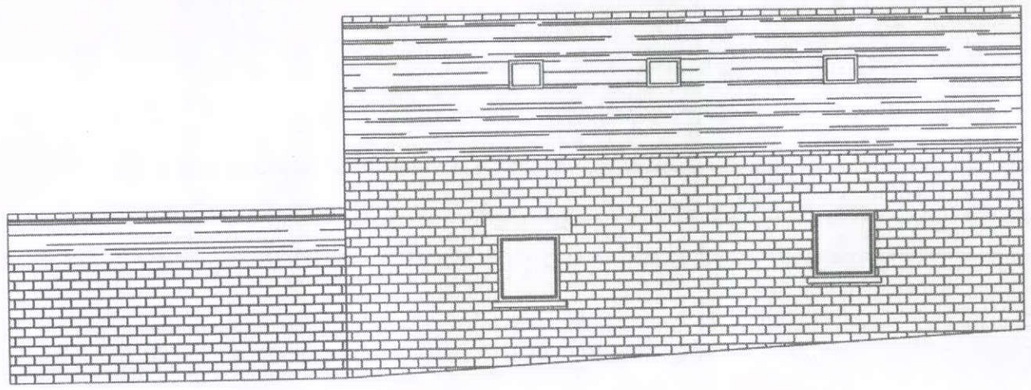

Proposed East Elevation

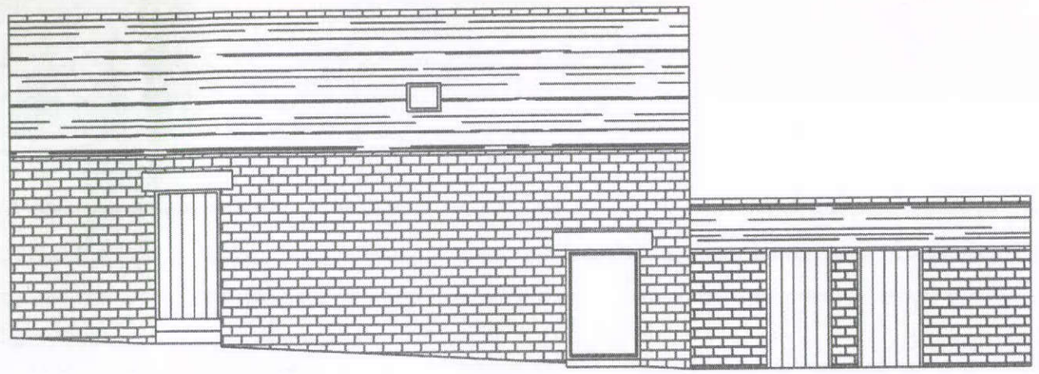

Proposed West Elevation

HIGH PEAK BOROUGH COUNCIL
GLOSOP SITE
RECEIVED
2 AUG 2011
FILE REF
INITIALS REQUIRED



Proposed North Elevation

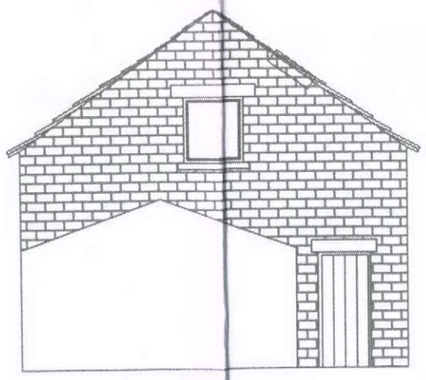

Proposed East Elevation

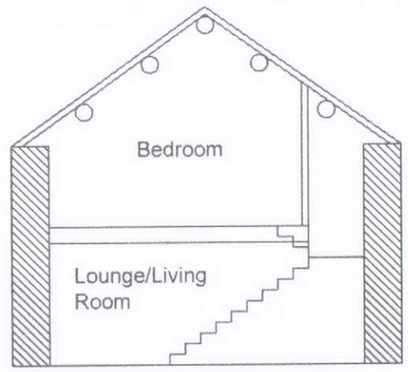

Proposed Section A1-A2

Planning & Development Services 53 Long Lane, Chapel-en-le-Frith	
Ringstones Barn, Furness Vale Proposed Elevations and Section	
Scale : 1/100	
Drawn by : Peter Dalton	
Date : 31st May 2011	
N/A	
Dwg.No: 11/365/03	