HPK/2011/0306

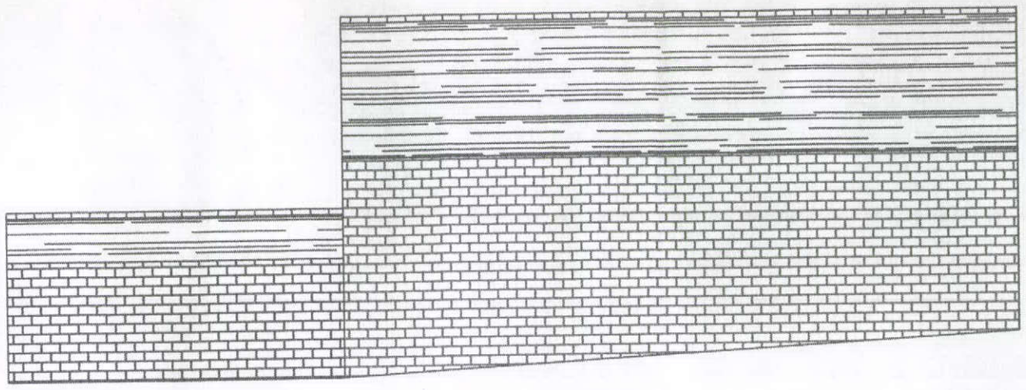

Existing East Elevation

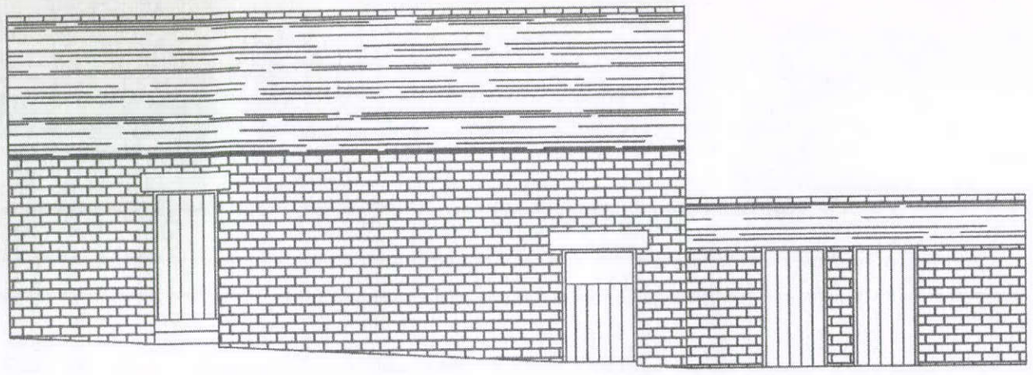

Existing West Elevation



Existing North Elevation

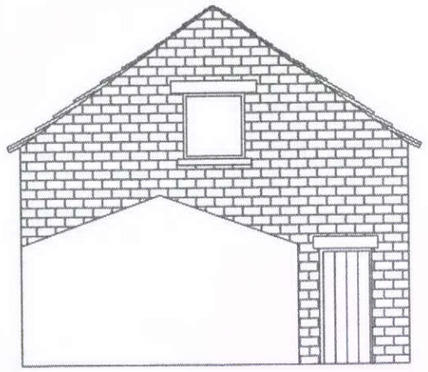

Existing South Elevation

HIGH PEAK BOROUGH COUNCIL
CLERICAL SITE
RECEIVED
2 AUG 2011
FILE REF
REPLY REQUIRED

Planning & Development Services 53 Long Lane, Chapel-en-le-Frith
Ringstones Barn, Furness Vale Existing Elevations
Scale : 1/100
Drawn by : Peter Dalton
Date : 31st May 2011
N/A
Dwg.No: 11/365/02