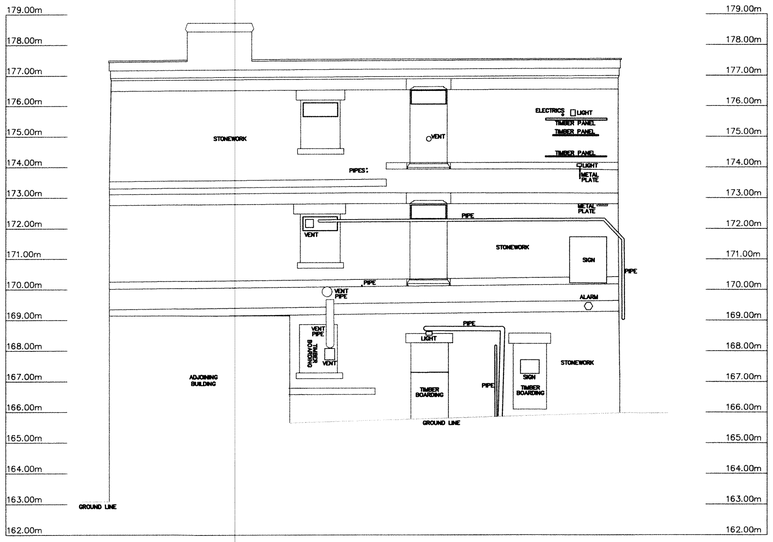

ELEVATION ONE

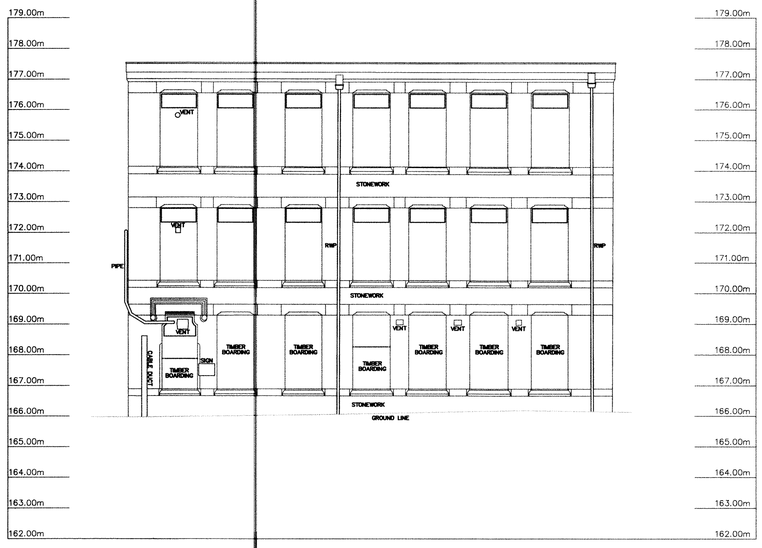

ELEVATION TWO

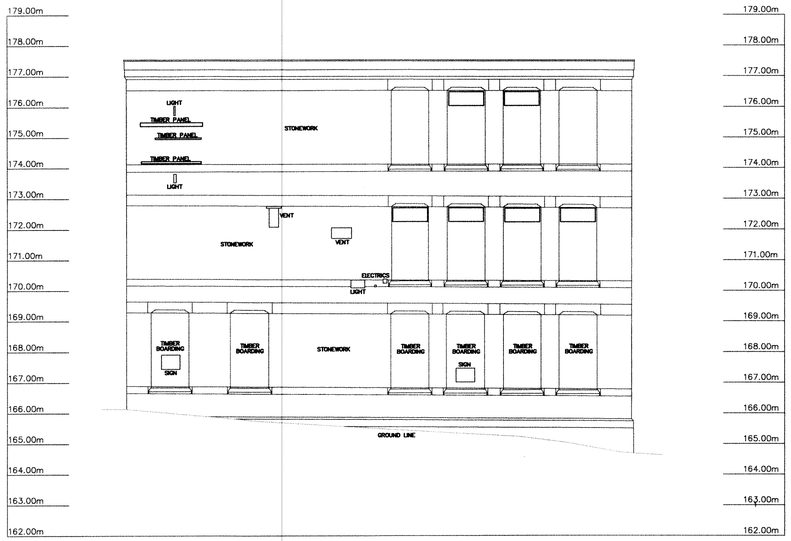

ELEVATION THREE

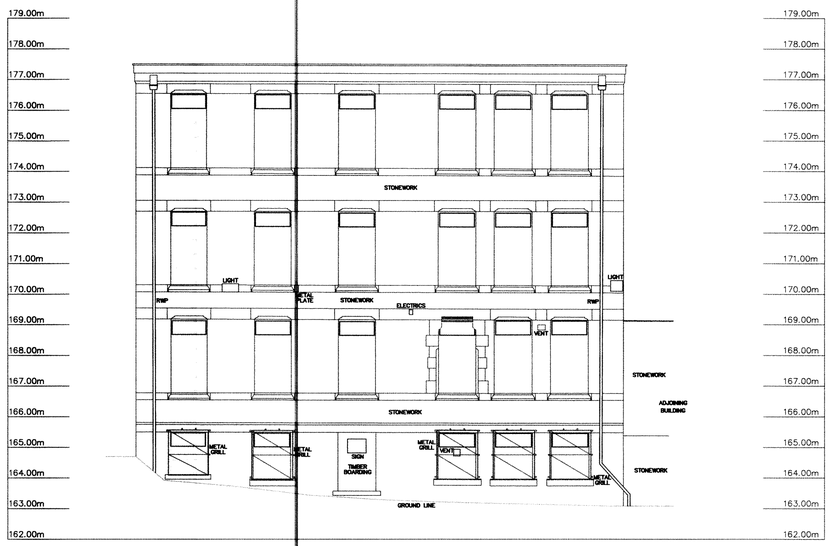

ELEVATION FOUR

Notes

This drawing and the information contained therein is issued in confidence and is the copyright of Met Surveys Limited. Disclosure of this information to Third Parties and unauthorised copying or replication of this data without approval is forbidden.

THE SURVEY ASSOCIATION

Link-up

Datum - OS Level Datum.
Using the OS GPS Network and applying OSGM02 National Geoid Model to obtain local area corrections.

LAYOUT KEY

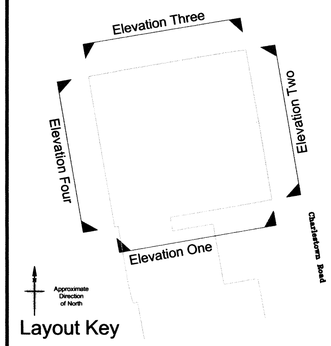

Layout Key

Rev	Date	Drawn	Description	Check
-	--/--/----	--	--	--

Met® SURVEYS

Met Surveys Ltd
Southgate House
Pontefract Road
Stourton, Leeds
West Yorkshire
LS10 1SW

T: +44 [0] 113 200 8900
F: +44 [0] 113 200 8901

E: admin@metsurveys.com
W: www.metsurveys.com

Client: AITCHISON RAFFETY

Site: CHARLESTOWN ROAD GLOSSOP

Title: ELEVATIONS

Surveyed	SCC	Drawn	SCC
Chk.	DA	Date	06/09/10

Scale [A1 Sheet]	DWG Ref	Status
1/100	12732-100-2_E	FINAL

Job No	Rev
12732-100	Ø