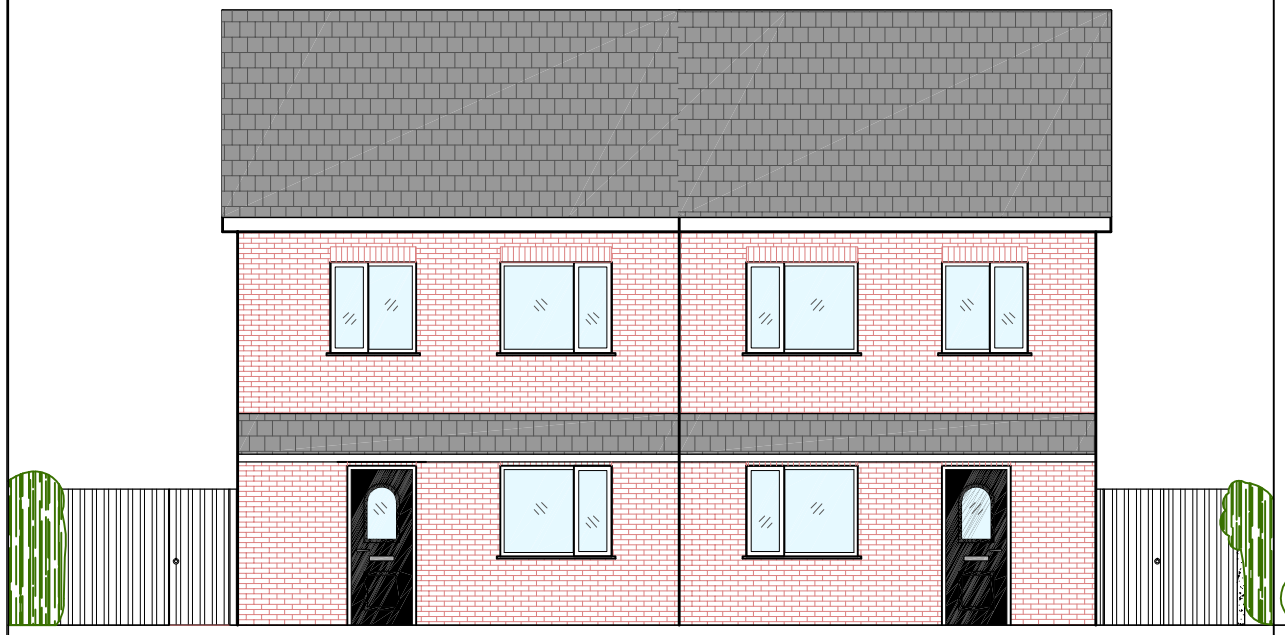

Front Elevation

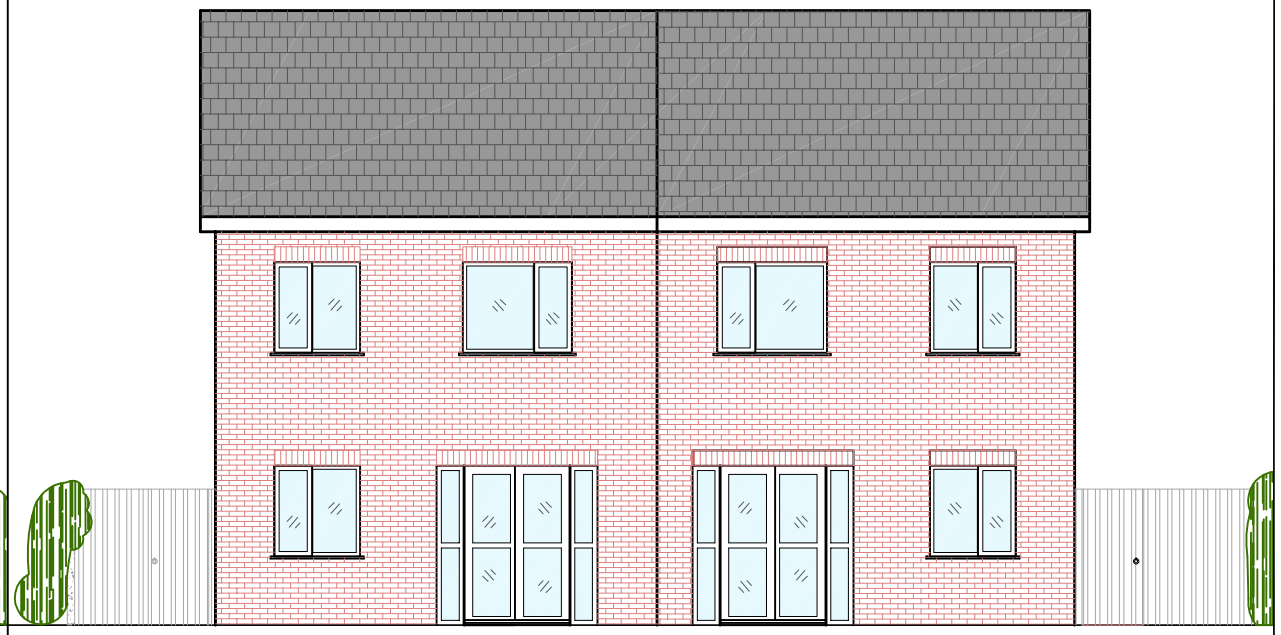

Rear Elevation

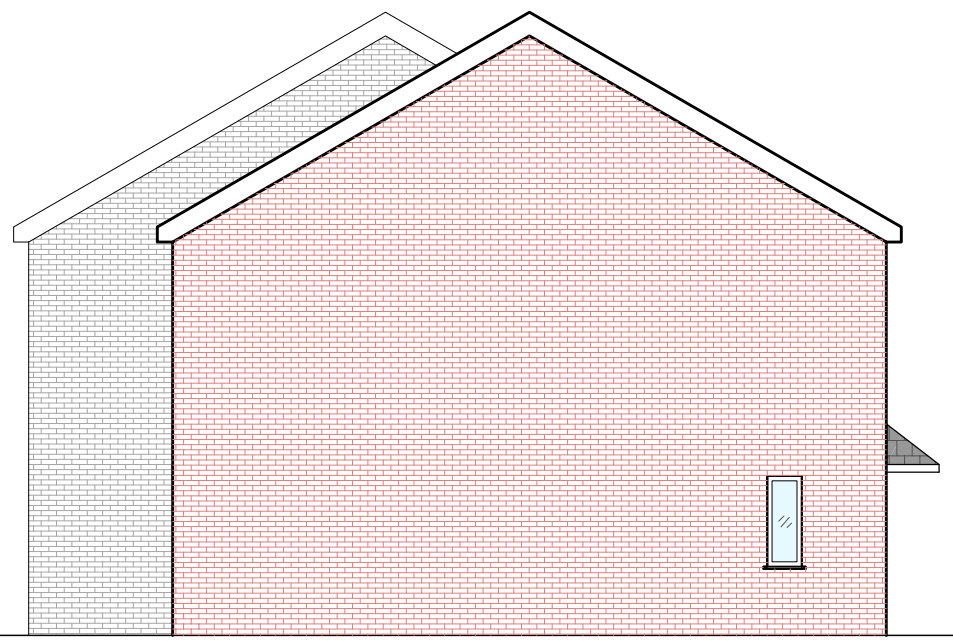

Side Elevation (Left)

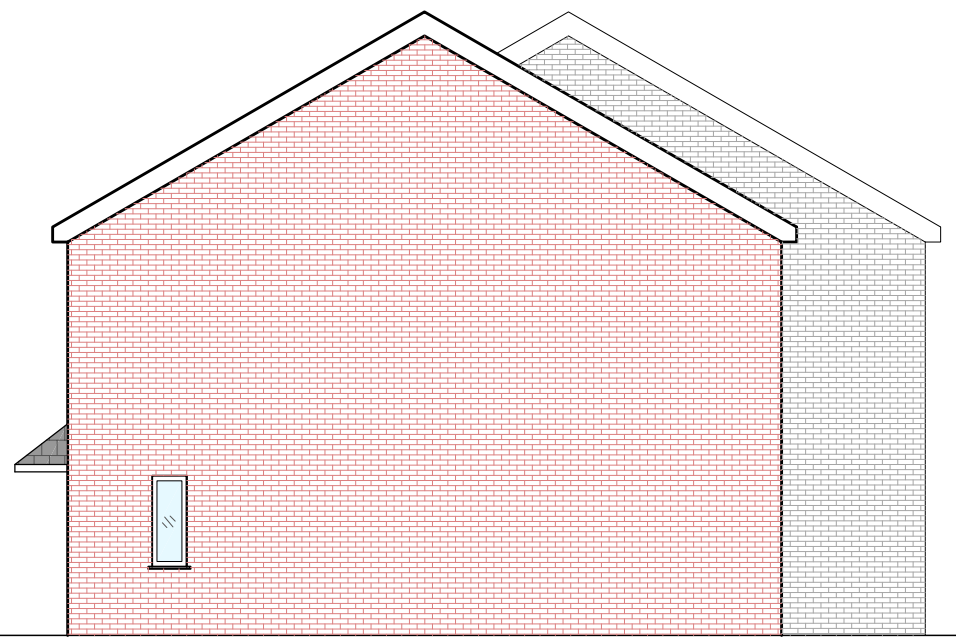

Side Elevation (Right)

NOTES:

1. DO NOT SCALE FROM THIS DRAWING. USE FIGURED DIMENSIONS ONLY.
2. ALL DIMENSIONS ARE IN MILLIMETERS UNLESS STATED OTHERWISE.
3. THE CONTRACTOR IS TO CHECK DRAWINGS AND TO VERIFY ALL DIMENSIONS ON SITE BEFORE COMMENCING ANY WORK OR MAKING ANY SHOP DRAWINGS. ANY DISCREPANCIES ARE TO BE NOTIFIED TO **BNP PARIBAS REAL ESTATE IMMEDIATELY.**
4. THIS DRAWING IS THE PROPERTY OF **BNP PARIBAS REAL ESTATE**. COPYRIGHT IS RESERVED BY THEM AND THE DRAWING IS ISSUED ON THE CONDITION THAT IT IS NOT COPIED, REPRODUCED, RETAINED OR DISCLOSED TO ANY UNAUTHORISED PERSON, EITHER WHOLLY OR IN PART, WITHOUT THE CONSENT IN WRITING OF **BNP PARIBAS REAL ESTATE**.
5. ALL WORK IS TO BE CARRIED OUT IN ACCORDANCE WITH THE CURRENT BUILDING REGULATIONS AND ALL ASSOCIATED BRITISH STANDARDS.
6. ALL WORKS ARE SUBJECT TO STATUTORY APPROVALS AND DETAILED SITE SURVEYS.

REVISIONS:

REV	DATE	REVISION	INITIALS

PURPOSE OF DRAWING:

PLANNING

CLIENT NAME:

St John Ambulance

PROJECT NAME:

St John Building
Harris Road
Harpur Hill
Buxton

DWG TITLE:

Proposed Redevelopment
Proposed Elevations

DWG REF: TBC			
DWG NO:	102298-104	REVISION:	-
SCALE:	1:100 on A3	DATE CREATED:	14/01/11
DRAWN BY:	BJS	CHECKED BY:	BDW

BNP PARIBAS REAL ESTATE

BELGRAVE HOUSE
BANK STREET
SHEFFIELD S1 2DR

TEL: +44 (0) 870 700 2233

Web: realestate.bnpparibas.co.uk